

BUTLER | SNOW

April 10, 2024

VIA ELECTRONIC FILING

Electronically Filed in TPUC Docket
Room on April 10, 2024 at 9:36 a.m.

Hon. Herbert H. Hilliard, Chairman
c/o Ectory Lawless, Docket Room Manager
Tennessee Public Utility Commission
502 Deaderick Street, 4th Floor
Nashville, TN 37243
TPUC.DocketRoom@tn.gov

**RE: *In Re: Expedited Petition of West Tennessee Gas Pipeline, LLC for the
Issuance of a Certificate of Public Convenience and Necessity*
TPUC Docket No. 22-00138**


Dear Chairman Hilliard:

As a follow-up to the Commission's approval of the Petition of West Tennessee Gas Pipeline, LLC in the above-captioned matter, attached for filing please find the *Pipeline Alignment Sheets and Pipeline P&ID* documents in the above-captioned matter.

As required, the original plus four (4) hard copies will be mailed to your office. Should you have any questions concerning this filing, or require additional information, please do not hesitate to contact me.

Very truly yours,

BUTLER SNOW LLP



Melvin J. Malone

clw

Attachments

cc: J.W. Luna, Butler Snow LLP
Vance L. Broemel, Consumer Advocate Division
Karen H. Stachowski, Consumer Advocate Division

*The Pinnacle at Symphony Place
150 3rd Avenue South, Suite 1600
Nashville, TN 37201*

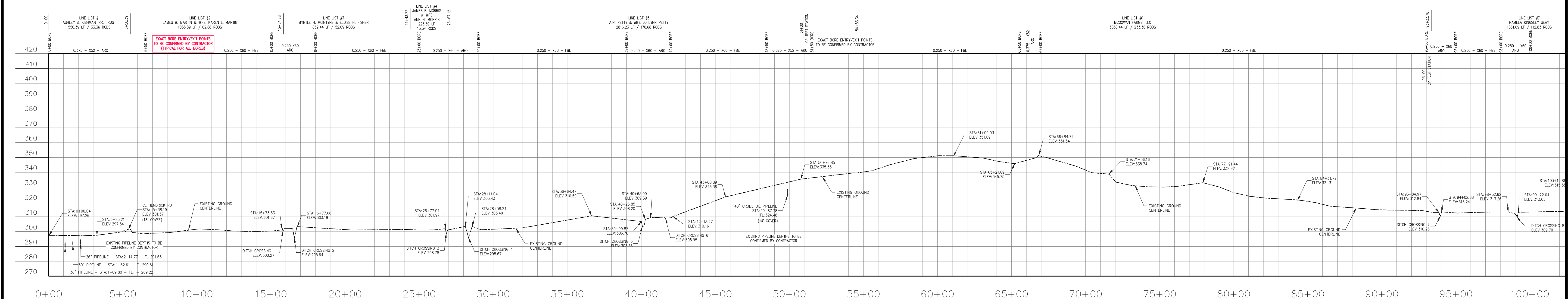
MELVIN J. MALONE
615.651.6705
melvin.malone@butlersnow.com

*T 615.651.6700
F 615.651.6701
www.butlersnow.com*

BUTLER SNOW LLP

87088631.v1

WEST TENNESSEE GAS PIPELINE



NOTES:

- Plats prepared for Osage Oil & Gas.
- Bearings are relative to TCS 1983 as defined by TCA 66-6-101,103.
- This plat was done under the authority of TCA62-18-126 and is not a general property survey as defined under rule 0620-3-07.
- This survey was prepared without benefit of an abstract of title. No liability is assumed by the undersigned for loss relating to any matter that might be discovered by an abstract or title search of the property.
- No deeds, easements, etc. were provided to Ollar Surveying Company, LLC. We have provided our own research and do not guarantee same as to accuracy or completeness.
- This Proposed Pipeline route does not represent a true boundary survey of the subject property.
- The bearings, distances & ties, as shown hereon, are from actual surveyed property corners of the referenced subject deed and/or adjacent properties.

GPS NOTES:

- GPS was used for a portion of the control points and for a portion of other physical locations.
- A Trimble R8s dual frequency receiver was used.
- The GPS survey was performed using real time kinematics linked to the IODT Reference Network.

LEGEND:

- | | |
|-------|-----------------------|
| CL | CENTERLINE |
| N | NORTH |
| OHE | OVERHEAD ELECTRIC |
| S | SOUTH |
| ST | START |
| STA | STATION |
| W | WEST |
| PO | POWER POLE |
| | OVERHEAD ELEC. LINE |
| ----- | PROPOSED GAS PIPELINE |

CERTIFICATE:

I hereby certify that the Centerline of the Proposed Gas Pipeline as shown hereon meets the requirements of a Category III Survey and that the ratio of precision of the unadjusted survey is greater than 1:5,000, and is in compliance with the current Tennessee minimum standards of practice.

OLLAR SURVEYING COMPANY, LLC.

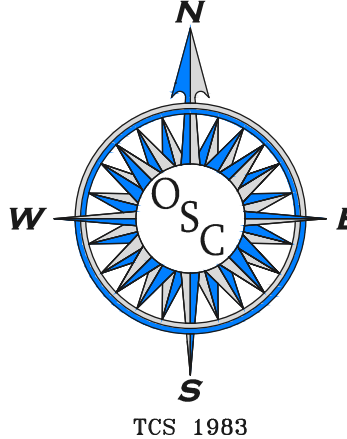


REVISION NOTE:

REVISED: 03-25-24: REVISED TO EDIT PROFILE BORE LOCATIONS, PIPE THICKNESS, PIPE TYPE, ADD COVER DEPTHS, ETC. PER DOCUMENTATION PROVIDED BY JOSHUA YAGER WITH CARRERA GAS COMPANIES, LLC. NO FIELD VISIT WAS PERFORMED FOR THIS REVISION AND OLLAR SURVEYING COMPANY, LLC DOES NOT GUARANTEE THE ACCURACY OR COMPLETENESS OF THE REVISED/EDITED PROFILE INFORMATION.

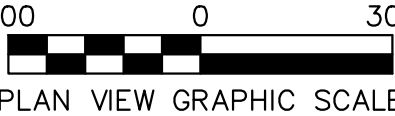
PREPARED FOR:
OSAGE OIL & GAS
9520 N. MAY AVE., STE. 301
OKLAHOMA CITY, OK 73120

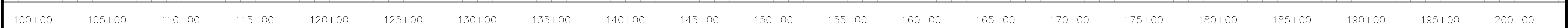
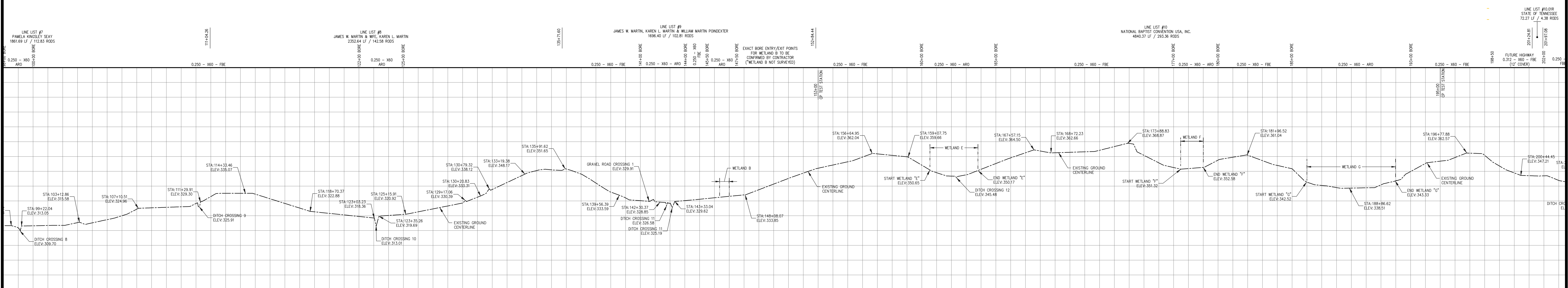
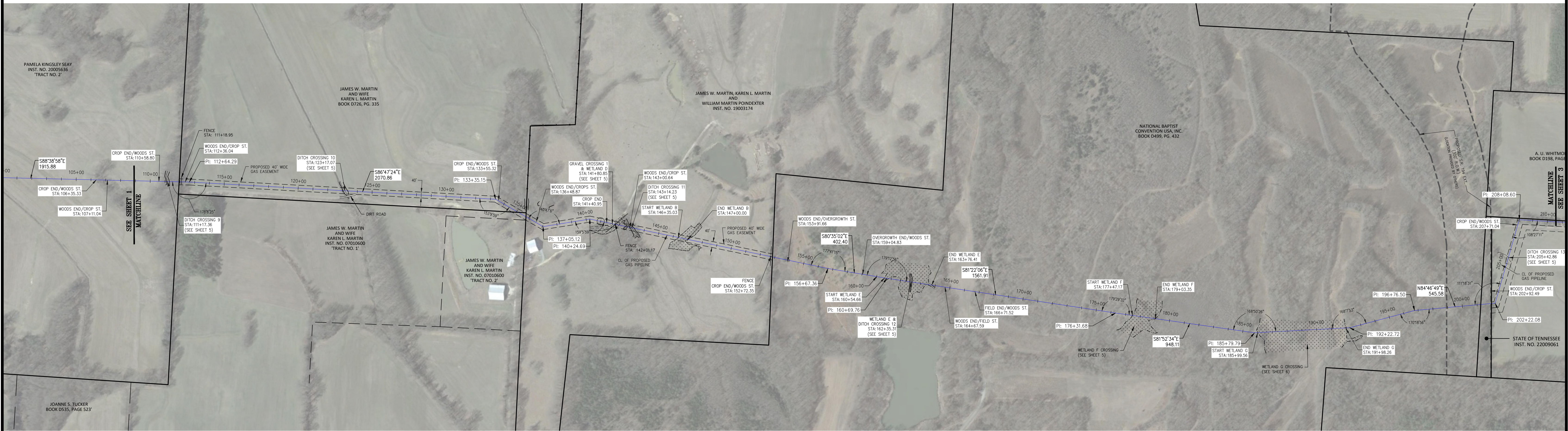
PREPARED BY:
OLLAR
SURVEYING COMPANY, LLC
3157 Hwy 64, Ste. 250 - Eads, TN 38028
901.465.5555 - OllarSurveying.com



PROPOSED WEST TN GAS PIPELINE ALIGNMENT

5th CIVIL DISTRICT - FAYETTE COUNTY, TENNESSEE
3rd CIVIL DISTRICT - HAYWOOD COUNTY, TENNESSEE
SHEET 1 OF 6 DATE: JUNE 07, 2023
REVISED DATE: MARCH 25, 2024





NOTES:

- Plats prepared for Osage Oil & Gas.
- Bearings are relative to TCS 1983 as defined by TCA 66-6-101,103.
- This plat was done under the authority of TCA62-18-126 and is not a general property survey as defined under rule 0620-3-07.
- This survey was prepared without benefit of an abstract of title. No liability is assumed by the undersigned for loss relating to any matter that might be discovered by an abstract or title search of the property.
- No deeds, easements, etc. were provided to Ollar Surveying Company, LLC. We have provided our own research and do not guarantee same as to accuracy or completeness.
- This Proposed Pipeline route does not represent a true boundary survey of the subject property.
- The bearings, distances & ties, as shown hereon, are from actual surveyed property corners of the referenced subject deed and/or adjacent properties.

GPS NOTES:

- GPS was used for a portion of the control points and for a portion of other physical locations.
- A Trimble RBs dual frequency receiver was used.
- The GPS survey was performed using real time kinematics linked to the TDOT Reference Network.

LEGEND:

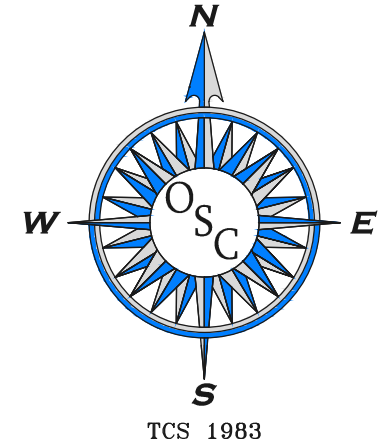
- CENTERLINE
- EAST
- NORTH
- OVERHEAD ELECTRIC
- SOUTH
- START
- STATION
- WEST
- POWER POLE
- OVERHEAD ELEC. LINE
- PROPOSED GAS PIPELINE

REVISION NOTE:

REVISED: Q3-25-24: REVISED TO EDIT PROFILE BORE LOCATIONS, PIPE THICKNESS, PIPE TYPE, ADD COVER DEPTHS, ETC. PER DOCUMENTATION PROVIDED BY JOSHUA YAGER WITH CARRERA GAS COMPANIES, LLC. NO FIELD VISIT WAS PERFORMED FOR THIS REVISION AND OLLAR SURVEYING COMPANY, LLC DOES NOT GUARANTEE THE ACCURACY OR COMPLETENESS OF THE REVISED/EDITED PROFILE INFORMATION.

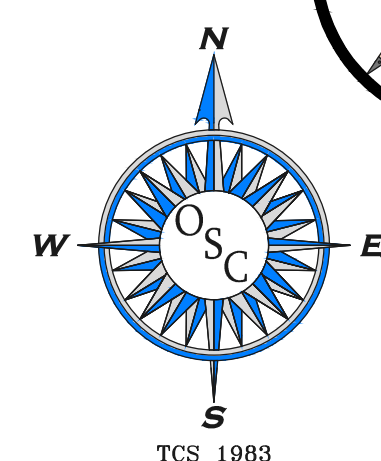
PREPARED FOR:
OSAGE OIL & GAS
9520 N. MAY AVE., STE. 301
OKLAHOMA CITY, OK 73120

PREPARED BY:
OLLAR
SURVEYING COMPANY, LLC
3157 Hwy 64, Ste. 250 - Eads, TN 38028
901.465.5555 - OllarSurveying.com



PROPOSED WEST TN GAS PIPELINE ALIGNMENT

5th CIVIL DISTRICT - FAYETTE COUNTY, TENNESSEE
3rd CIVIL DISTRICT - HAYWOOD COUNTY, TENNESSEE
SHEET 2 OF 6 DATE: JUNE 07, 2023
REVISED DATE: MARCH 25, 2024



NOTES:

- Plats prepared for Osage Oil & Gas.
- Bearings are relative to TCS 1983 as defined by TCA 66-6-101,103.
- This plat was done under the authority of TCA62-18-126 and is not a general property survey as defined under rule 0820-3-.07.
- This survey was prepared without benefit of an abstract of title. No liability is assumed by the undersigned for loss relating to any matter that might be discovered by an abstract or title search of the property.
- No deeds, easements, etc. were provided to Ollar Surveying Company, LLC. We have provided our own research and do not guarantee same as to accuracy or completeness.
- This Proposed Pipeline route does not represent a true boundary survey of the subject property.
- The bearings, distances & ties, as shown hereon, are from actual surveyed property corners of the referenced subject deed and/or adjacent properties.

GPS NOTES:

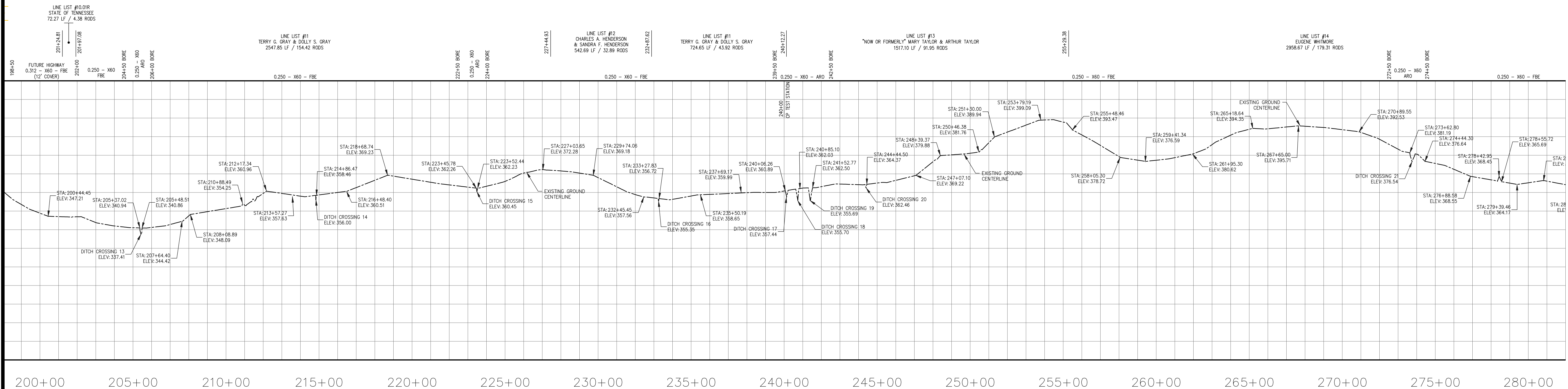
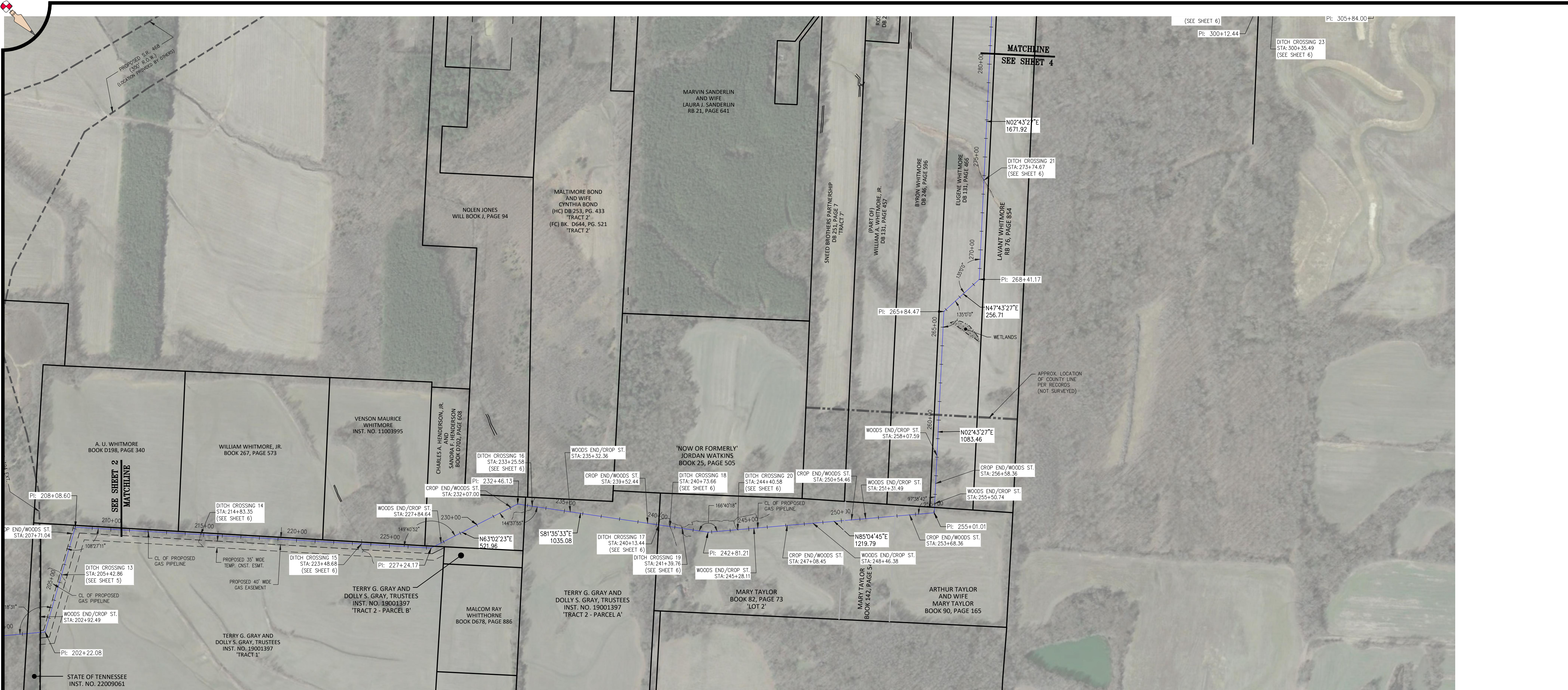
- GPS was used for a portion of the control points and for a portion of other physical locations.
- A Trimble R8s dual frequency receiver was used.
- The GPS survey was performed using real time kinematics linked to the TDO7 Reference Network.

LEGEND:

- | | |
|-------|-----------------------|
| CL | CENTERLINE |
| E | EAST |
| N | NORTH |
| OHE | OVERHEAD ELECTRIC |
| S | SOUTH |
| ST | START |
| STA | STATION |
| W | WEST |
| PO | POWER POLE |
| ----- | OVERHEAD ELEC. LINE |
| ----- | PROPOSED GAS PIPELINE |

REVISION NOTE:

REVISED: 03-25-24; REVISED TO EDIT PROFILE BORE LOCATIONS, PIPE THICKNESS, PIPE TYPE, ADD COVER DEPTHS, ETC. PER DOCUMENTATION PROVIDED BY JOSHUA YAGER WITH CARRERA GAS COMPANIES, LLC. NO FIELD VISIT WAS PERFORMED FOR THIS REVISION AND OLLAR SURVEYING COMPANY, LLC DOES NOT GUARANTEE THE ACCURACY OR COMPLETENESS OF THE REVISED/EDITED PROFILE INFORMATION.



PROFILE SCALE
1"=300' - HORIZONTAL
1"=30' VERTICAL
(WHEN PLOTTED 36"x24" (ARCH D))

PREPARED FOR:
OSAGE OIL & GAS
9520 N. MAY AVE., STE. 301
OKLAHOMA CITY, OK 73120

PREPARED BY:
OLLAR
SURVEYING COMPANY, LLC
3157 Hwy 64, Ste. 250 - Eads, TN 38028
901.465.5555 - OllarSurveying.com

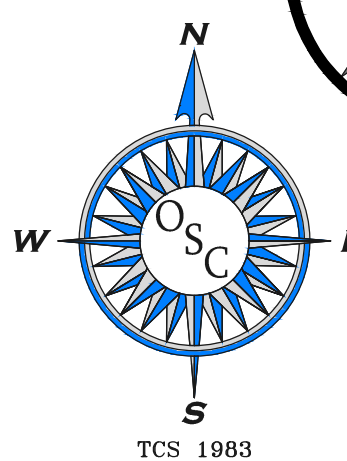
PREPARED FOR:
OSAGE OIL & GAS
9520 N. MAY AVE., STE. 301
OKLAHOMA CITY, OK 73120

PREPARED BY:
OLLAR
SURVEYING COMPANY, LLC
3157 Hwy 64, Ste. 250 - Eads, TN 38028
901.465.5555 - OllarSurveying.com

PROPOSED WEST TN GAS PIPELINE ALIGNMENT

5th CIVIL DISTRICT - FAYETTE COUNTY, TENNESSEE
3rd CIVIL DISTRICT - HAYWOOD COUNTY, TENNESSEE
SHEET 3 OF 6 DATE: JUNE 07, 2023
REVISED DATE: MARCH 25, 2024





- NOTES:**
- Plats prepared for Osage Oil & Gas.
 - Bearings are relative to TCS 1983 as defined by TCA 66-6-101,103.
 - This plat was done under the authority of TCA62-18-126 and is not a general property survey as defined under rule 0820-3-107.
 - This survey was prepared without benefit of an abstract of title. No liability is assumed by the undersigned for loss relating to any matter that might be discovered by an abstract or title search of the property.
 - No deeds, easements, etc. were provided to Ollar Surveying Company, LLC. We have provided our own research and do not guarantee same as to accuracy or completeness.
 - This Proposed Pipeline route does not represent a true boundary survey of the subject property.
 - The bearings, distances & ties, as shown hereon, are from actual surveyed property corners of the referenced subject deed and/or adjacent properties.

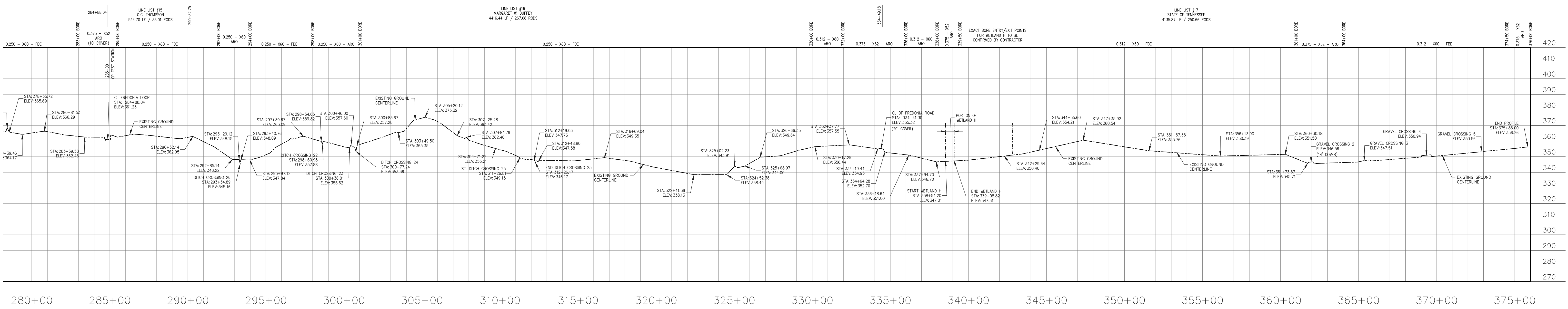
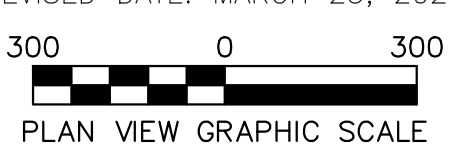
- GPS NOTES:**
- GPS was used for a portion of the control points and for a portion of other physical locations.
 - A Trimble R8s dual frequency receiver was used.
 - The GPS survey was performed using real time kinematics linked to the TDO Reference Network.

- LEGEND:**
- CL CENTERLINE
 - E EAST
 - N NORTH
 - OHE OVERHEAD ELECTRIC
 - S SOUTH
 - ST START
 - STA STATION
 - W WEST
 - PO POWER POLE
 - OVERHEAD ELEC. LINE
 - PROPOSED GAS PIPELINE

REVISION NOTE:
REVISED: 03-25-24: REVISED TO EDIT PROFILE BORE LOCATIONS, PIPE THICKNESS, PIPE TYPE, ADD COVER DEPTHS, ETC. PER DOCUMENTATION PROVIDED BY JOSHUA YAGER WITH CARRERA GAS COMPANIES, LLC. NO FIELD VISIT WAS PERFORMED FOR THIS REVISION AND OLLAR SURVEYING COMPANY, LLC DOES NOT GUARANTEE THE ACCURACY OR COMPLETENESS OF THE REVISED/EDITED PROFILE INFORMATION.

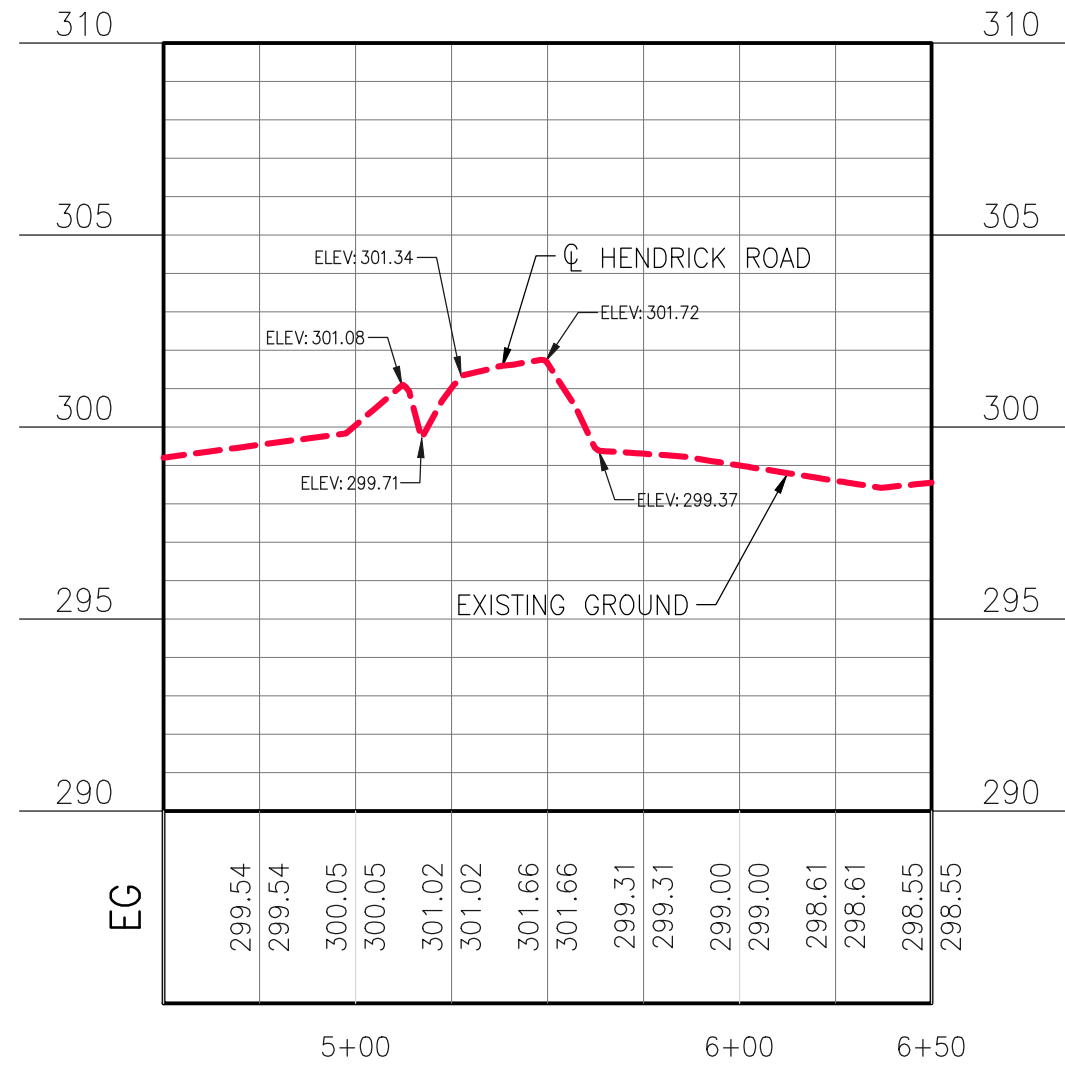
PROPOSED WEST TN GAS PIPELINE ALIGNMENT

5th CIVIL DISTRICT - FAYETTE COUNTY, TENNESSEE
3rd CIVIL DISTRICT - HAYWOOD COUNTY, TENNESSEE
SHEET 4 OF 6 - DATE: JUNE 07, 2023
REVISED DATE: MARCH 25, 2024

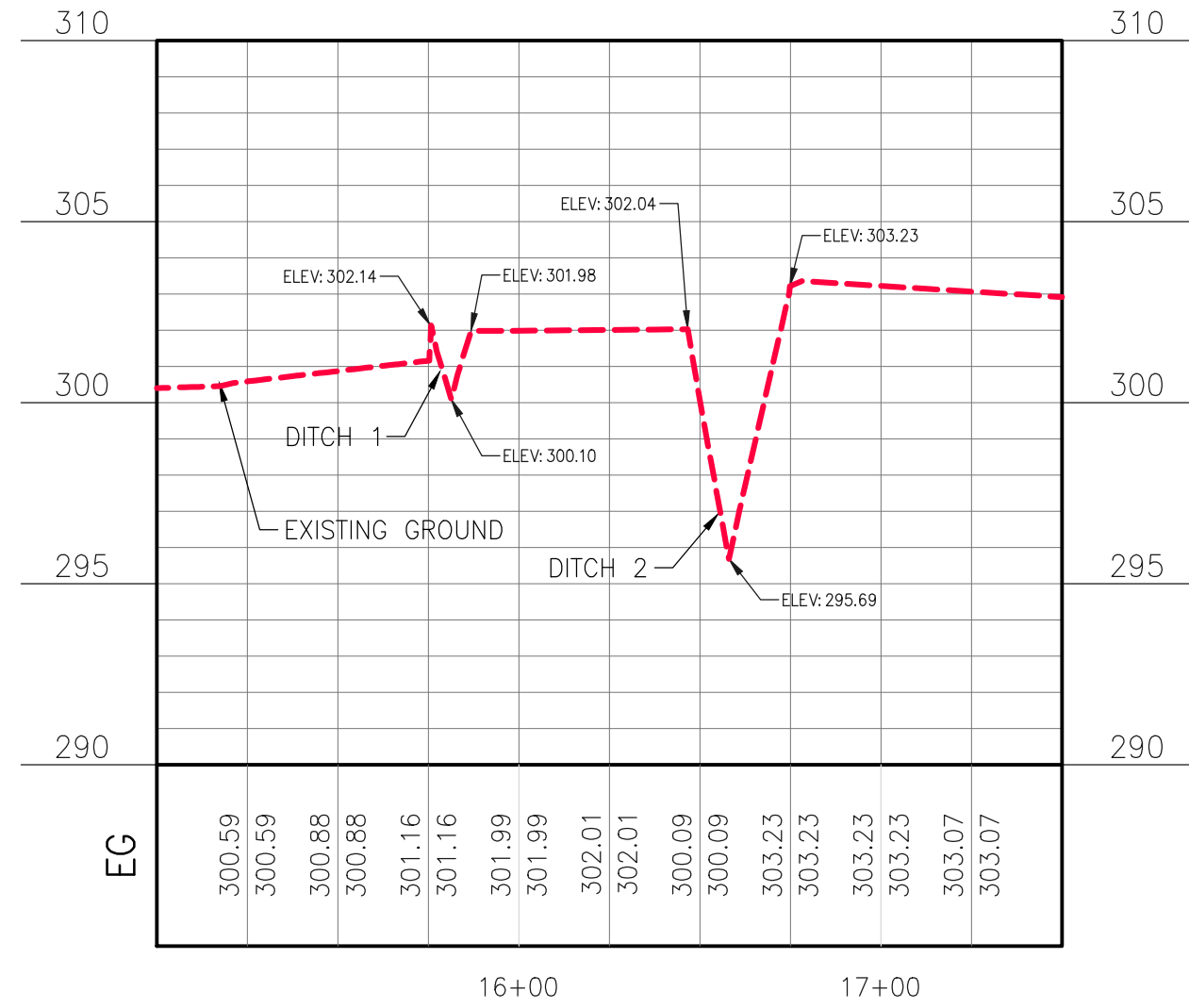


WEST TENNESSEE GAS PIPELINE

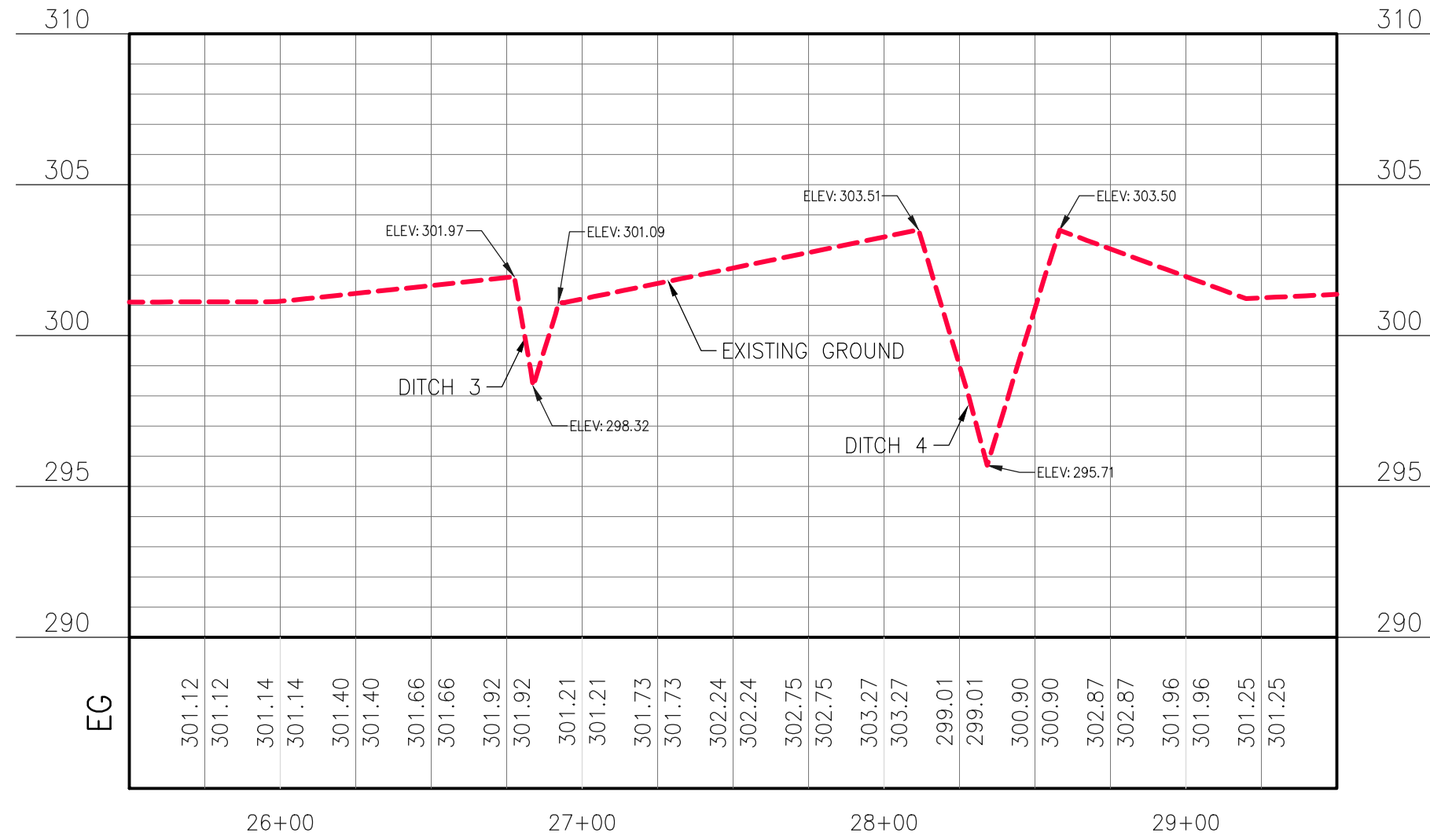
HENDRICK ROAD



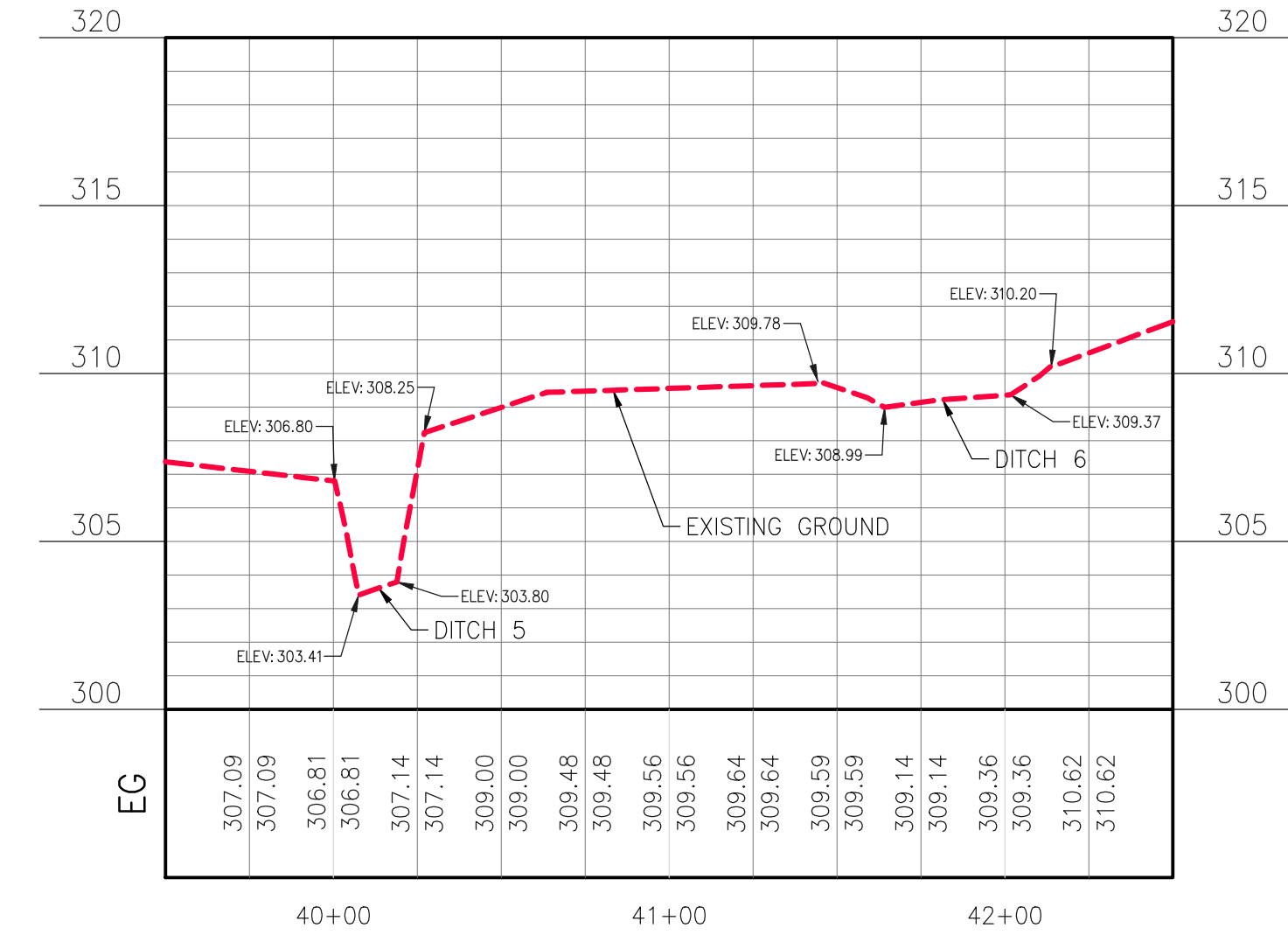
DITCH 1 & DITCH 2



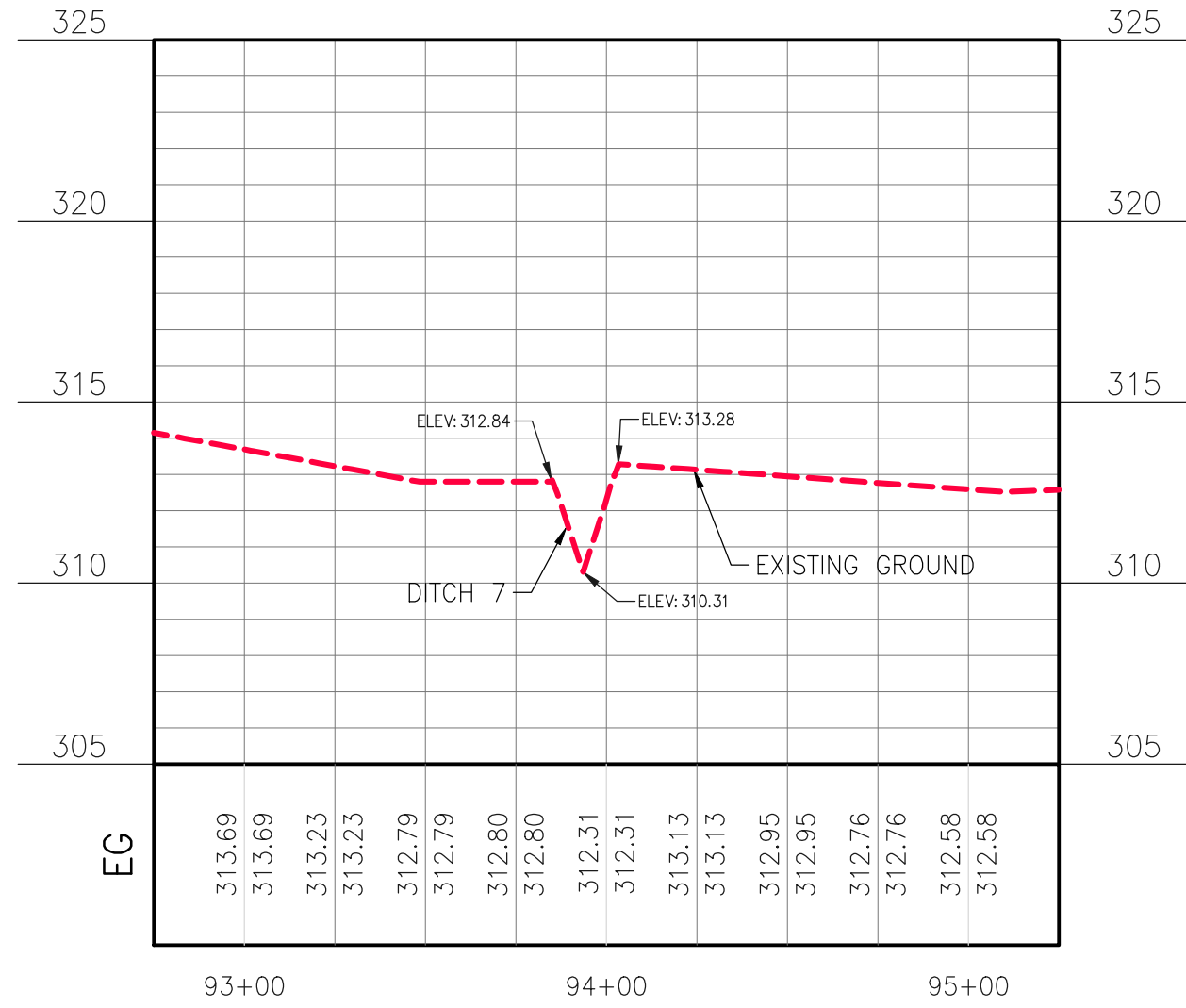
DITCH 3 & DITCH 4



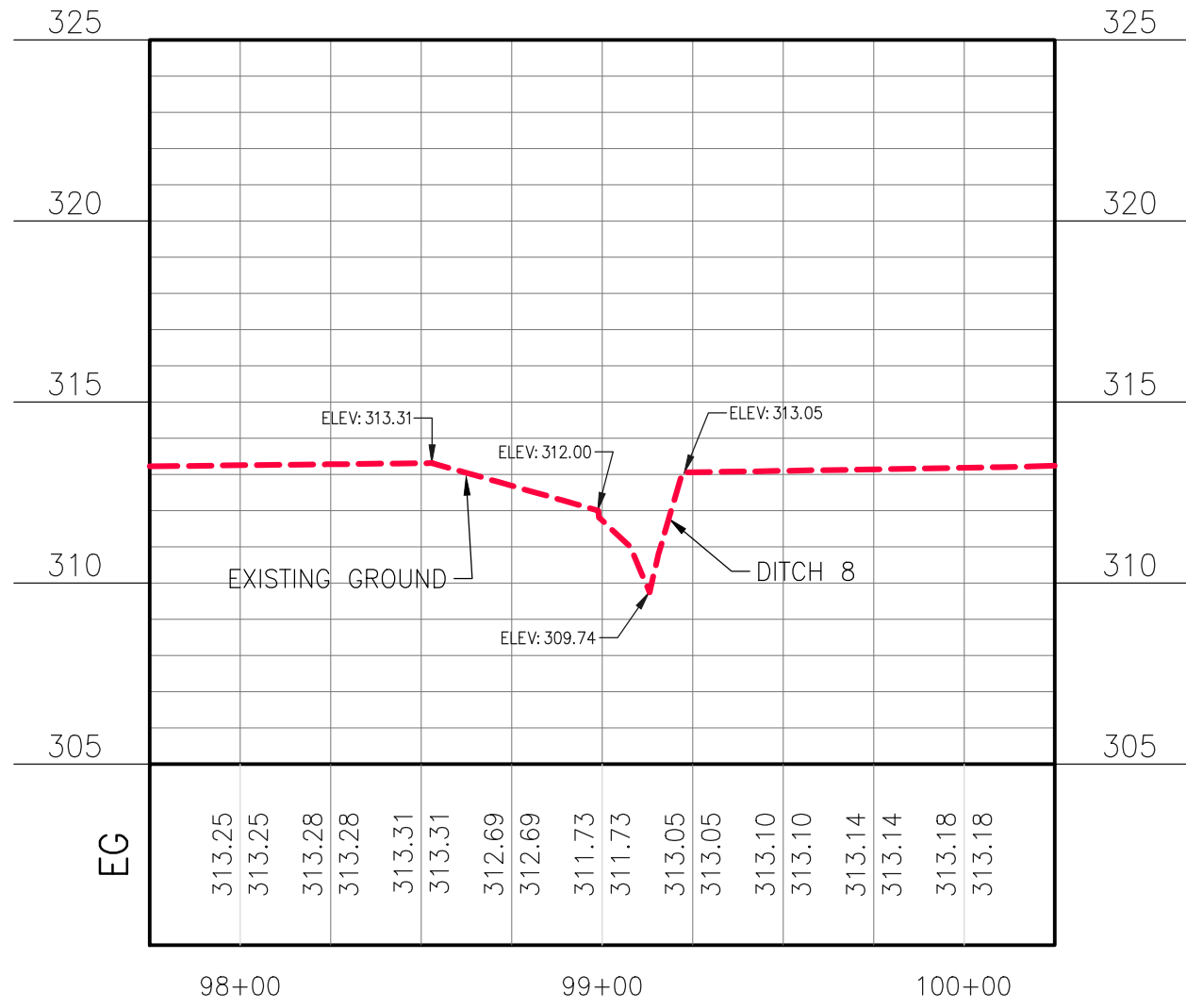
DITCH 5 & DITCH 6



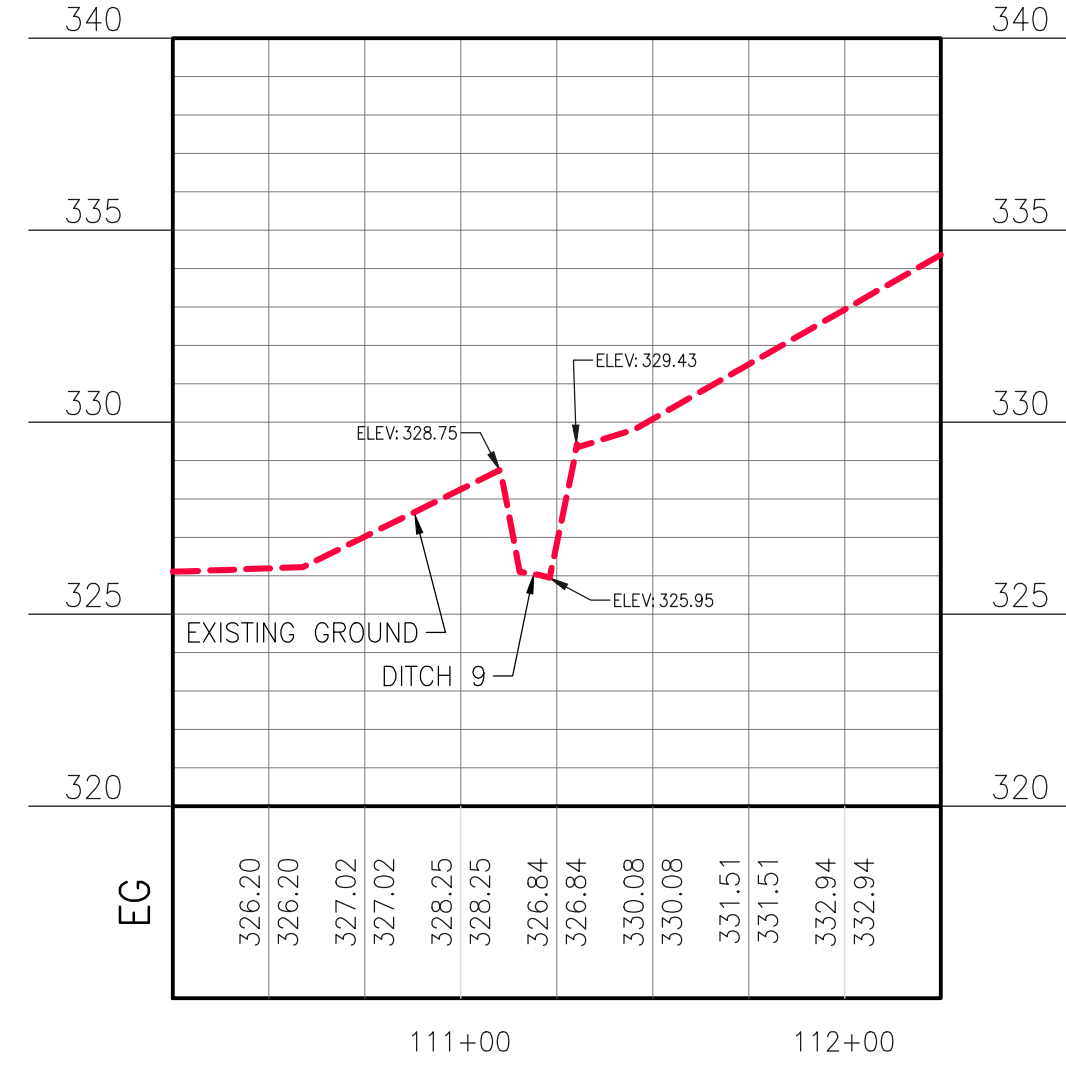
DITCH 7



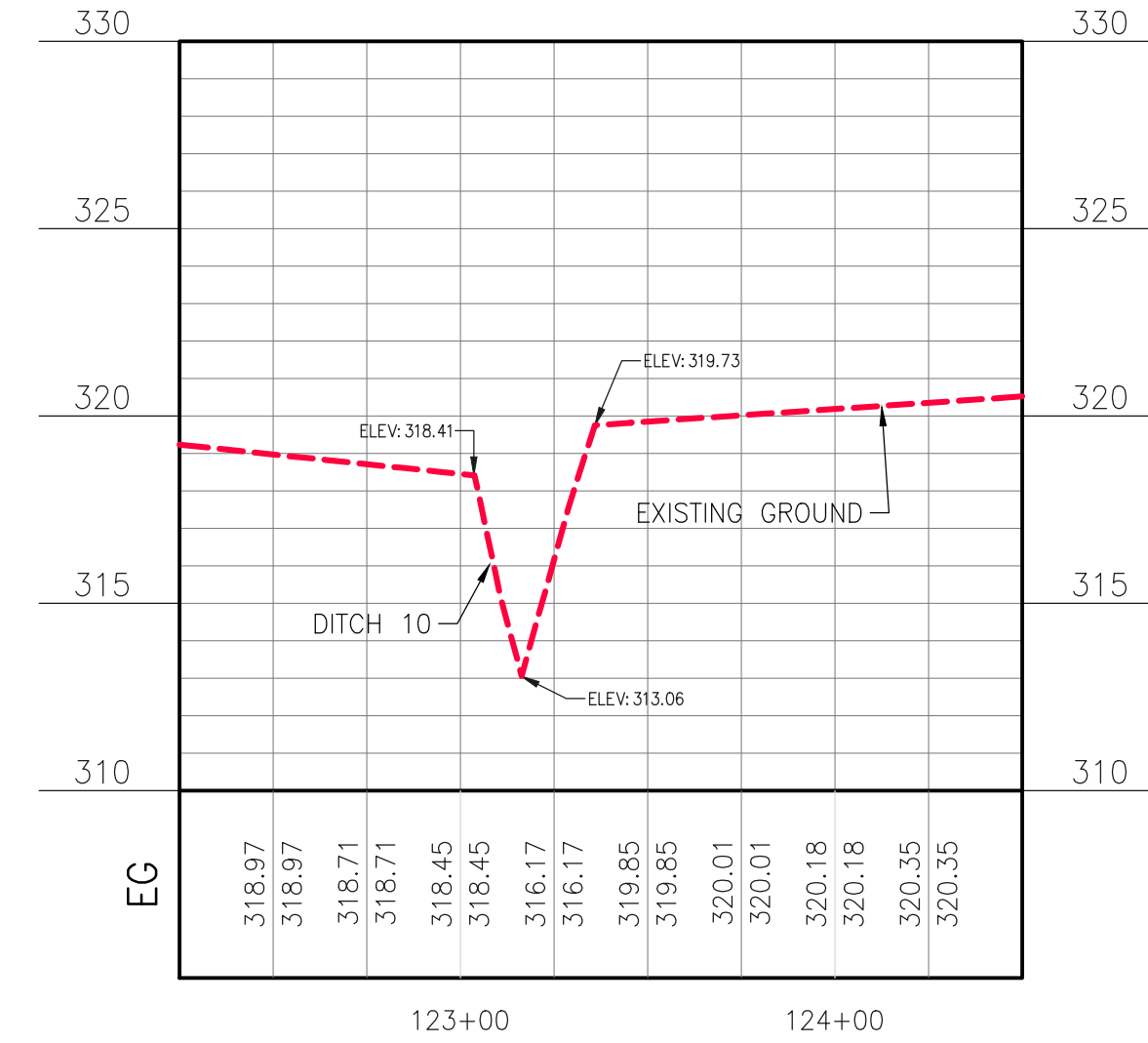
DITCH 8



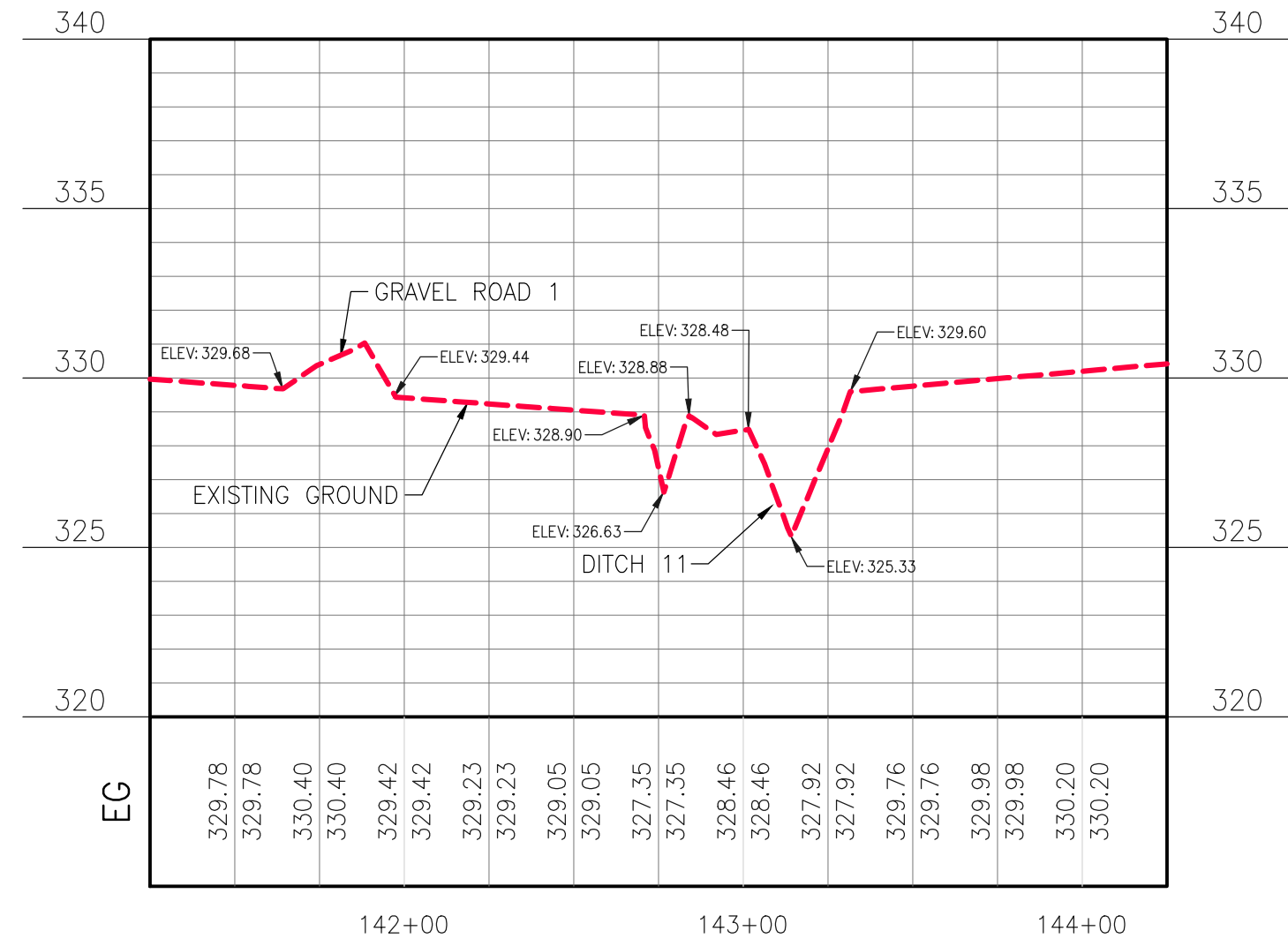
DITCH 9



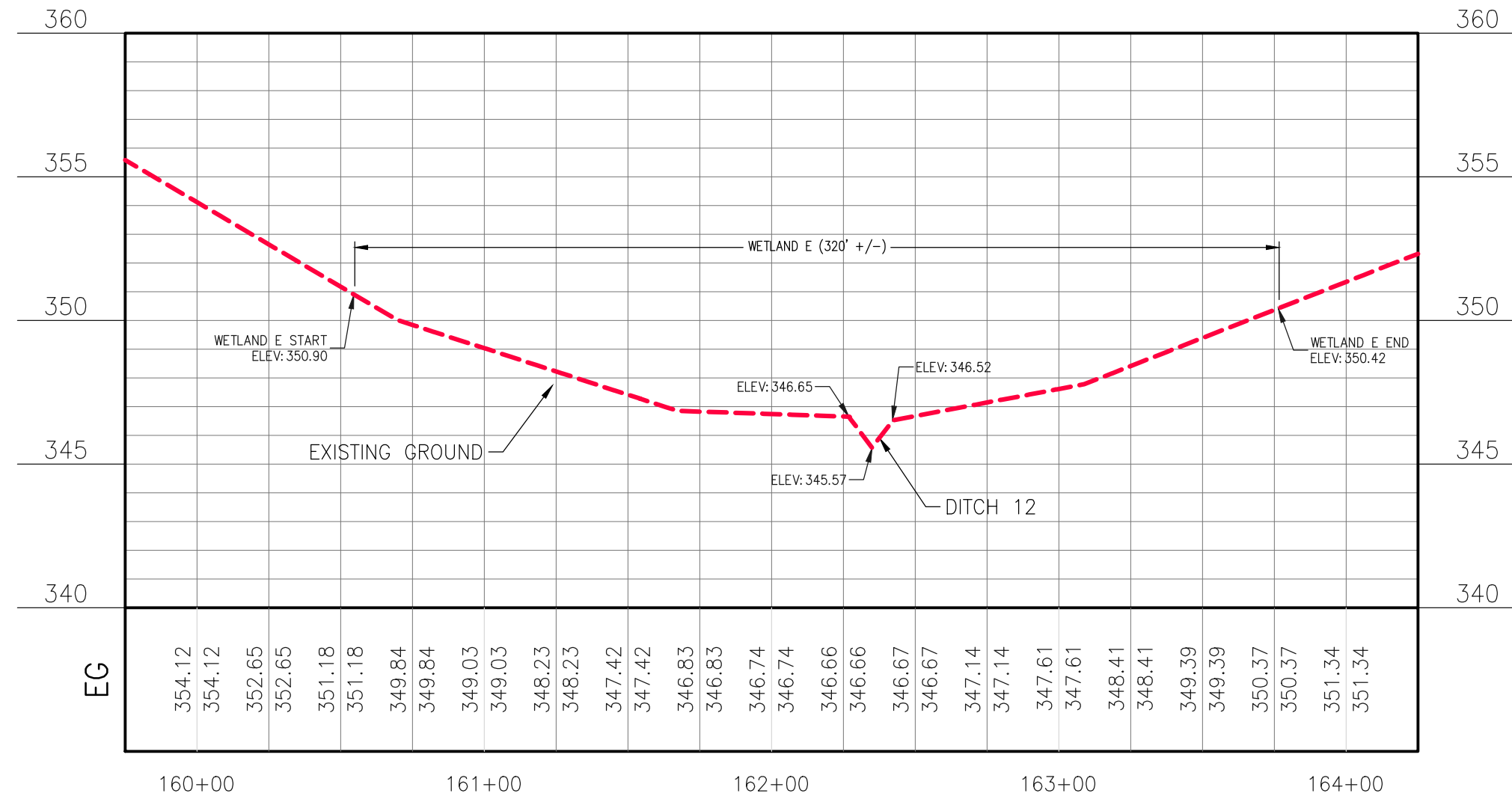
DITCH 10



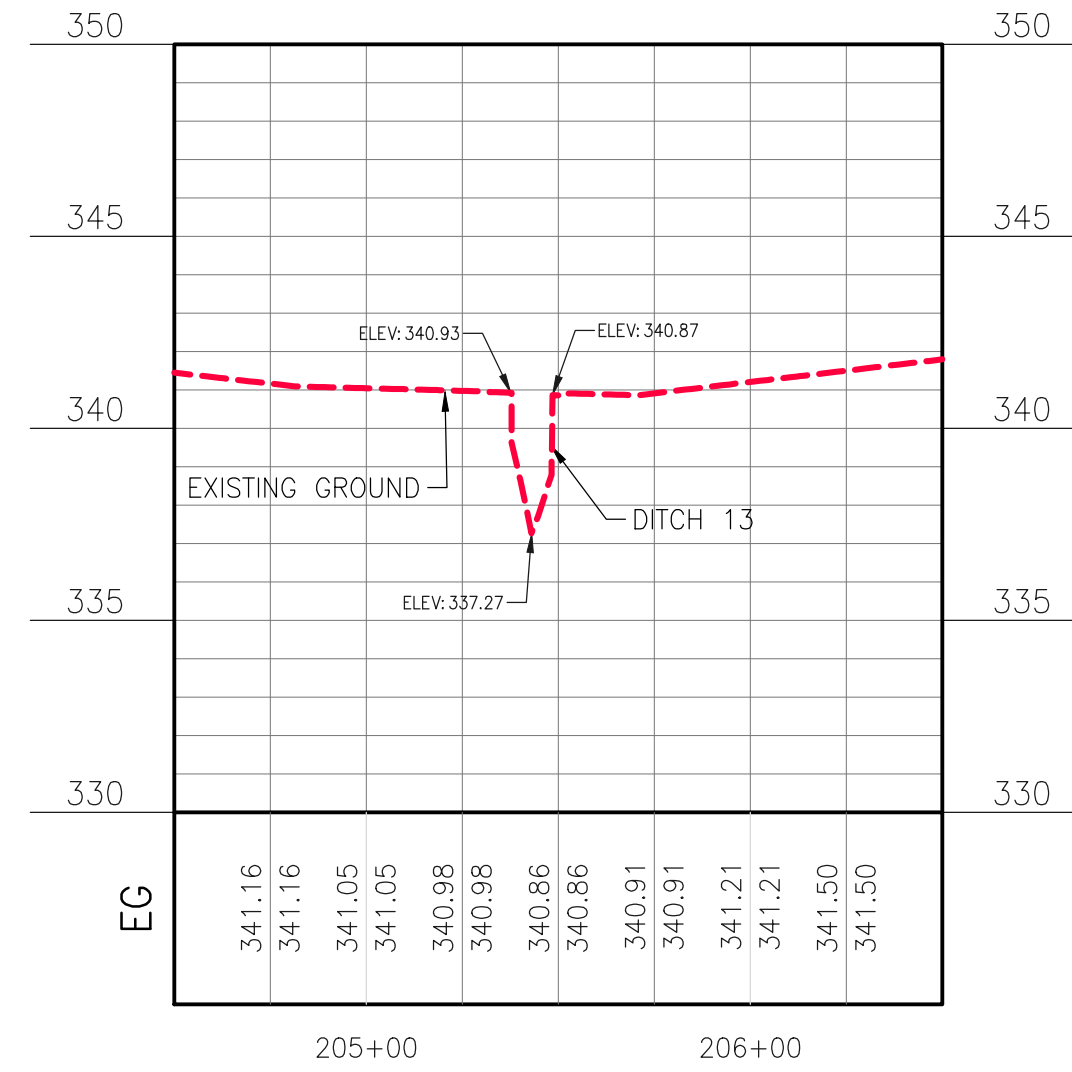
GRAVEL ROAD 1 & DITCH 11



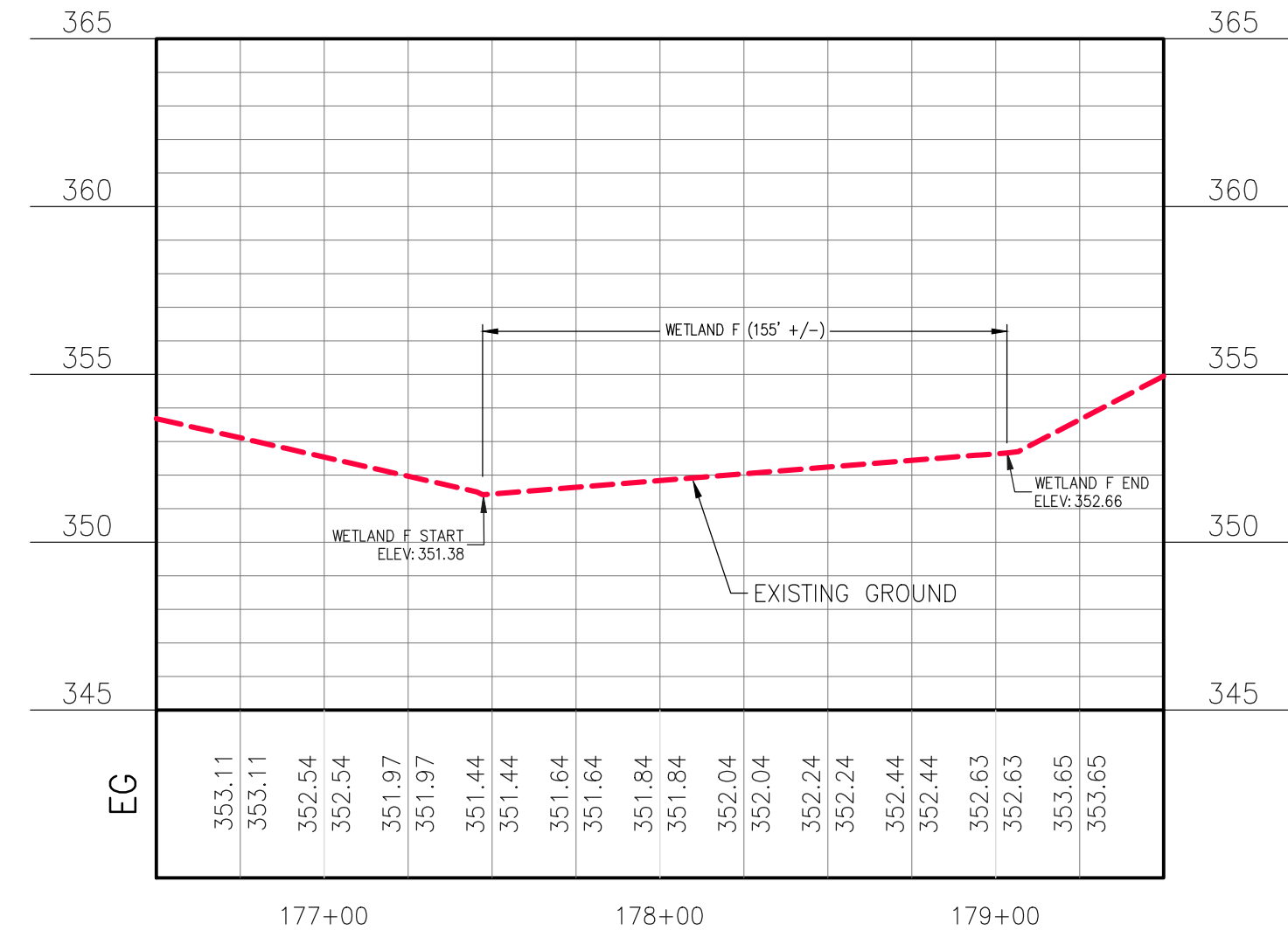
DITCH 12 & WETLAND E



DITCH 13

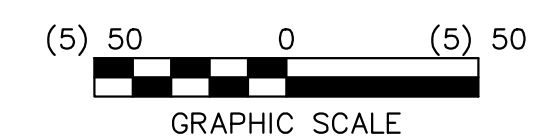


WETLAND F



PROPOSED WEST TN
GAS PIPELINE CROSS SECTIONS
5th CIVIL DISTRICT - FAYETTE COUNTY, TENNESSEE
3rd CIVIL DISTRICT - HAYWOOD COUNTY, TENNESSEE
SHEET 5 OF 6 DATE: JUNE 07, 2023

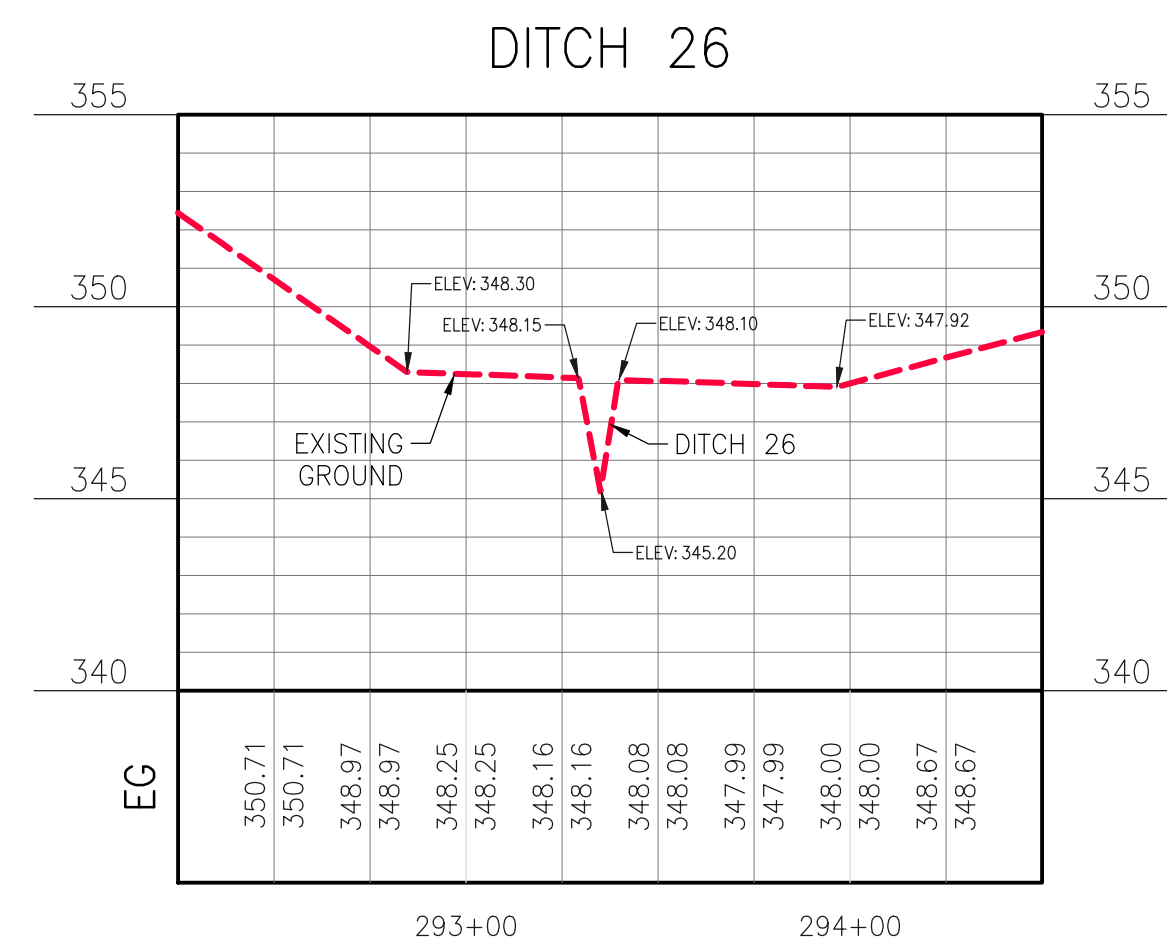
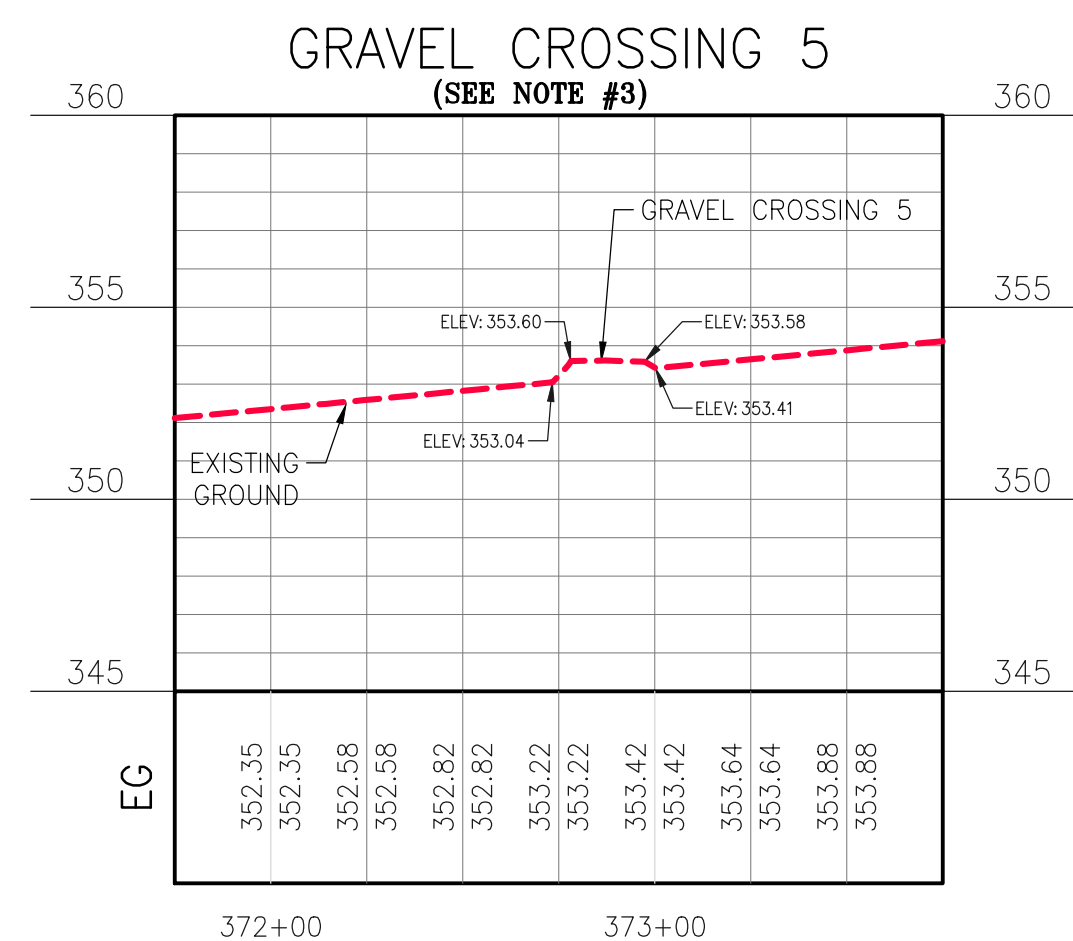
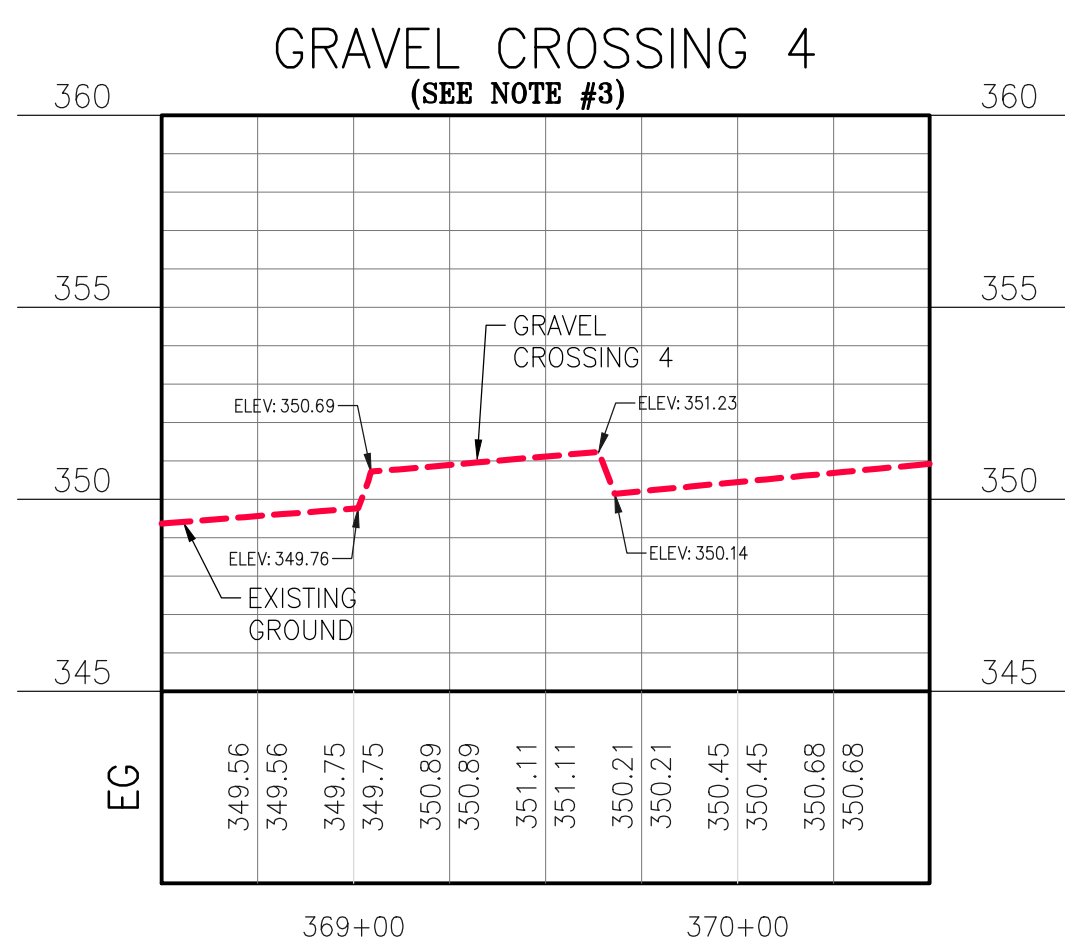
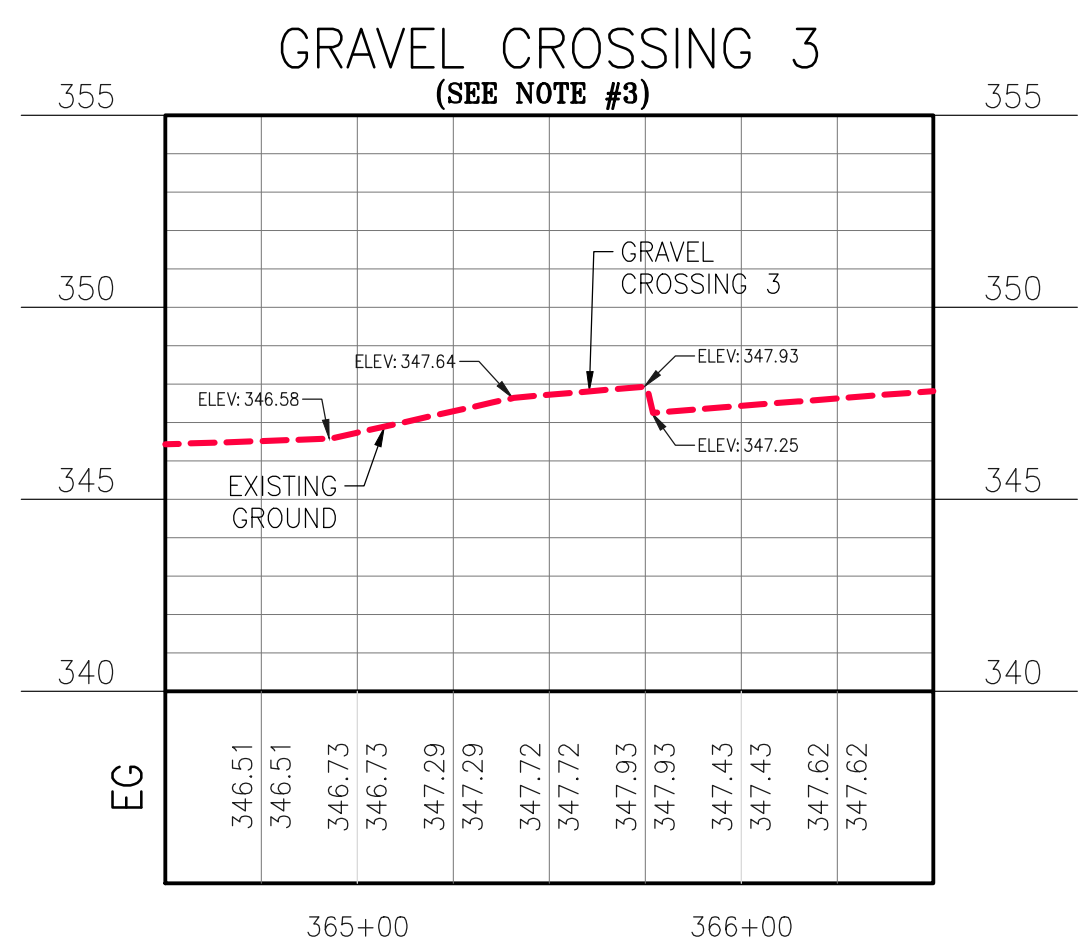
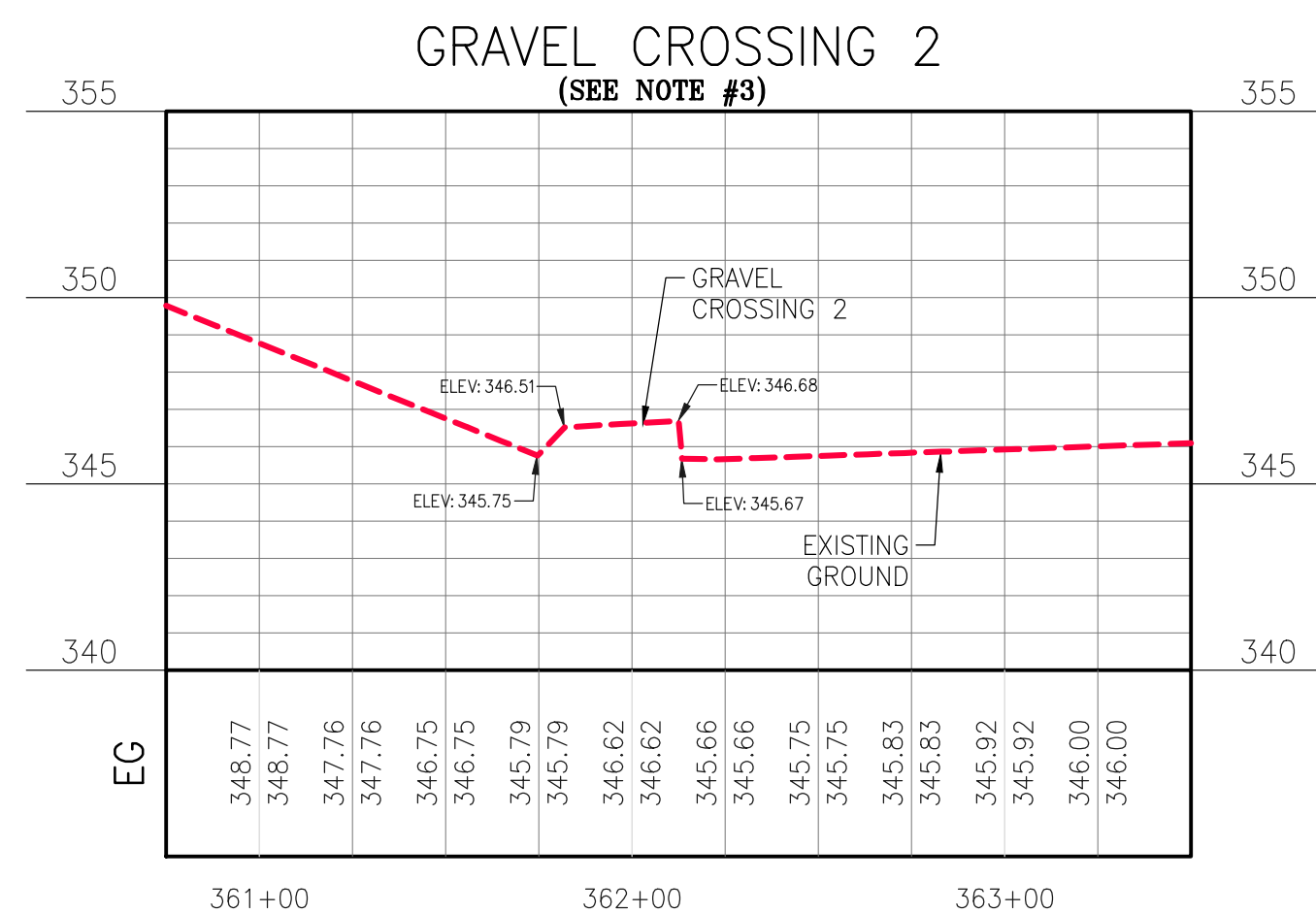
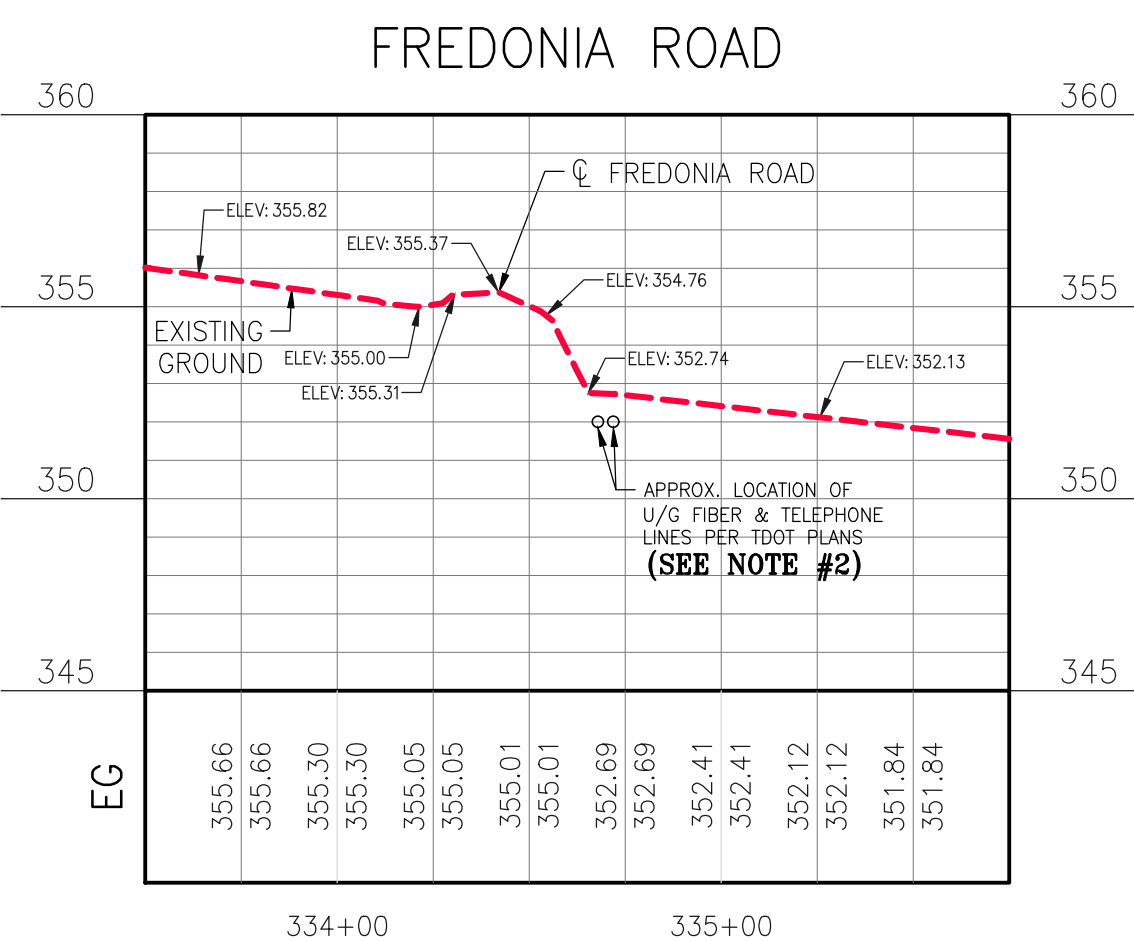
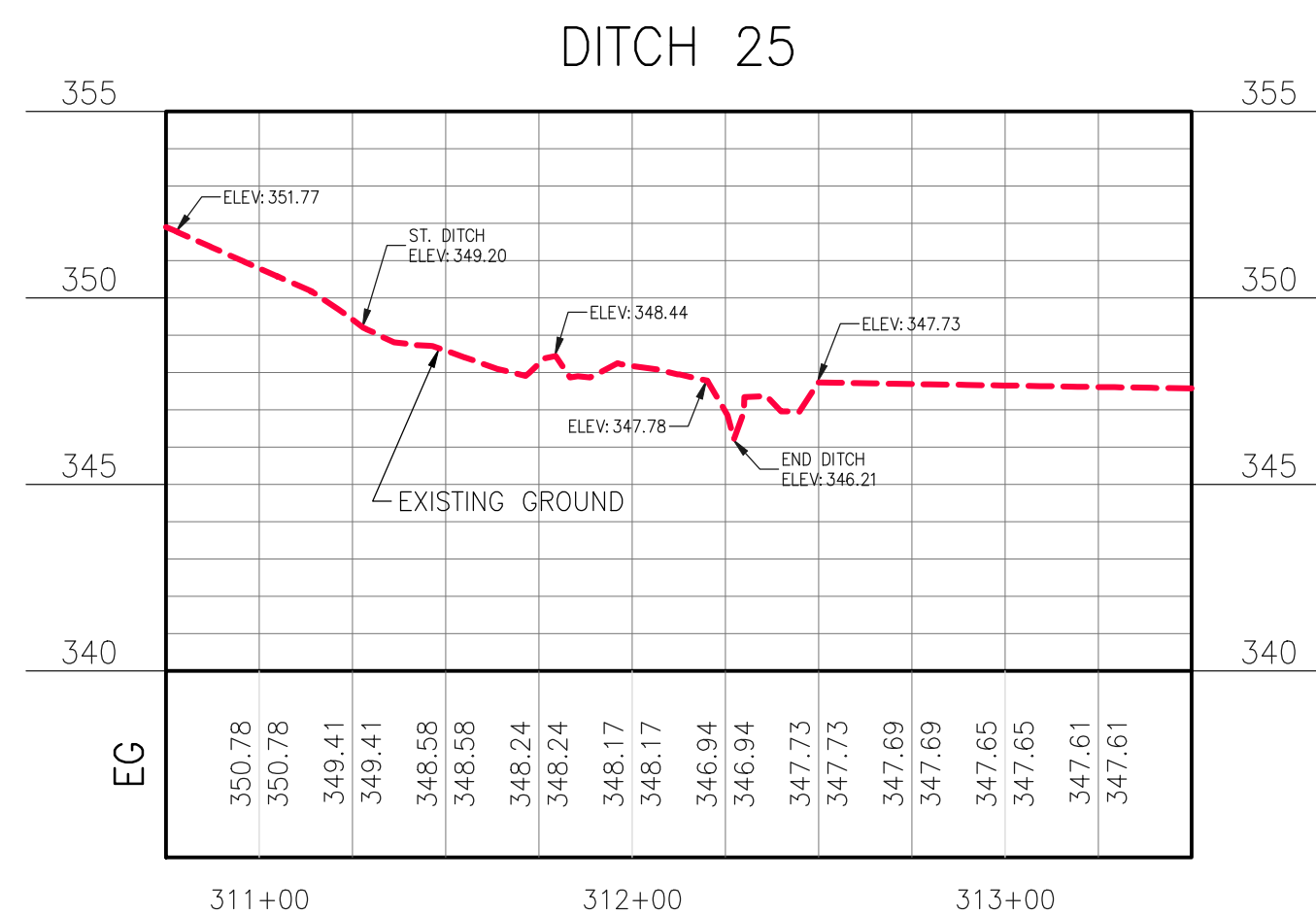
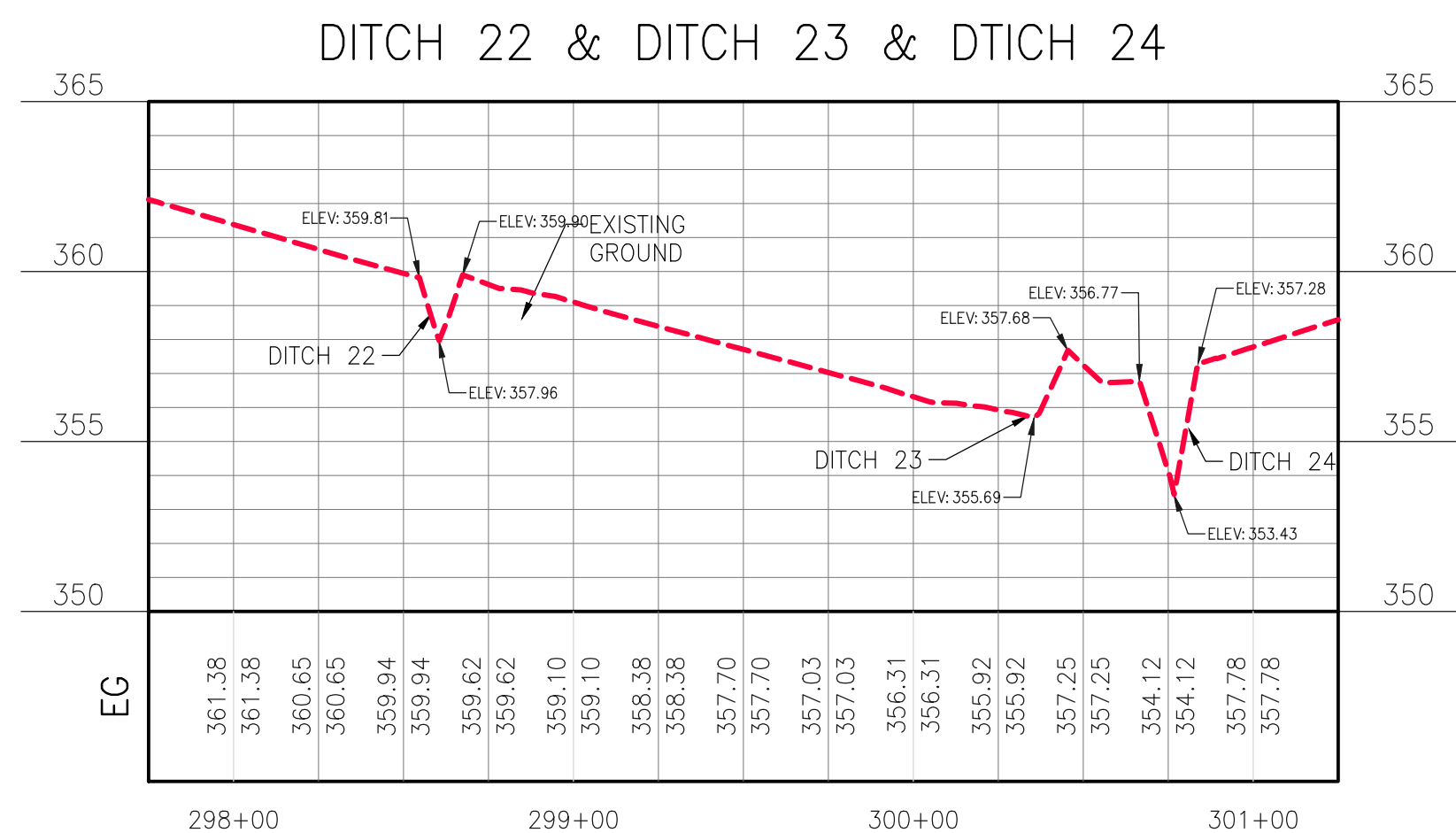
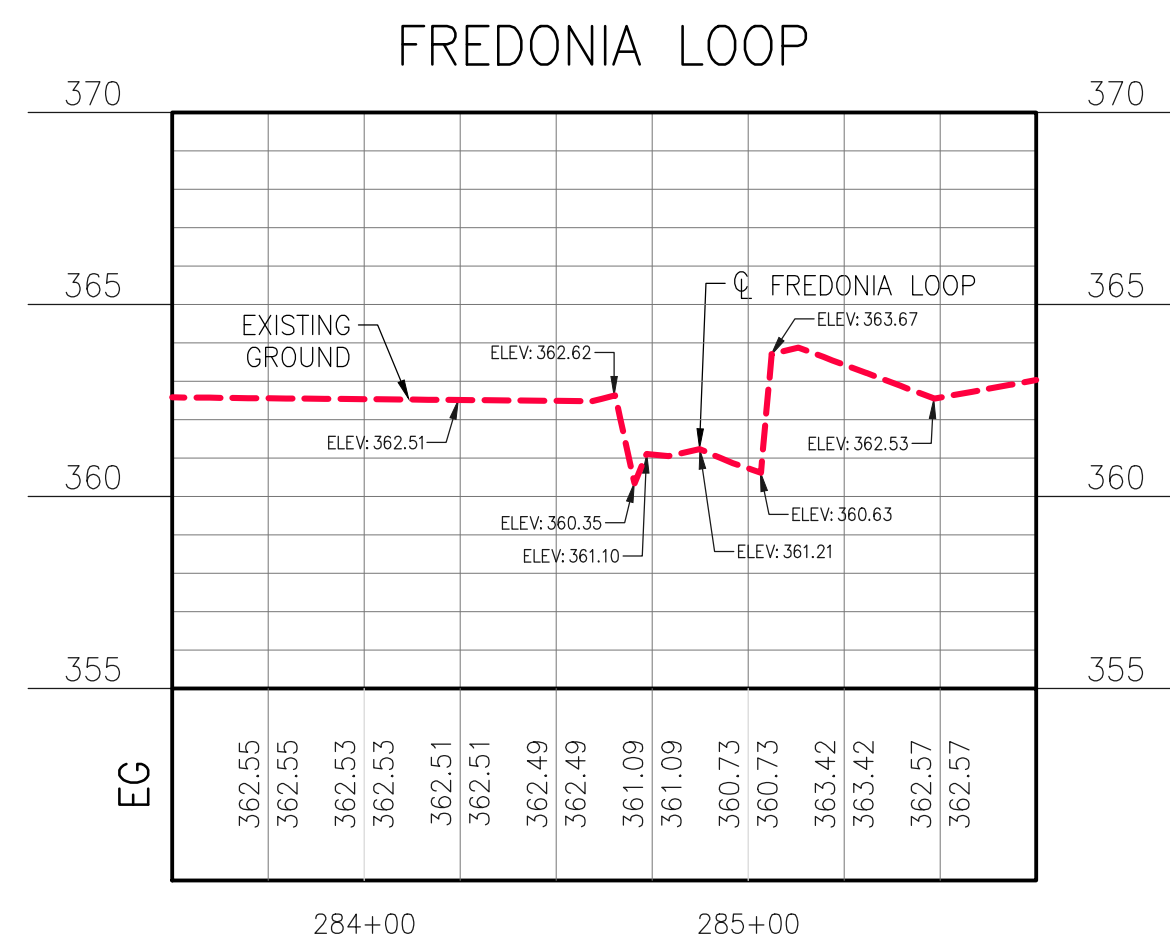
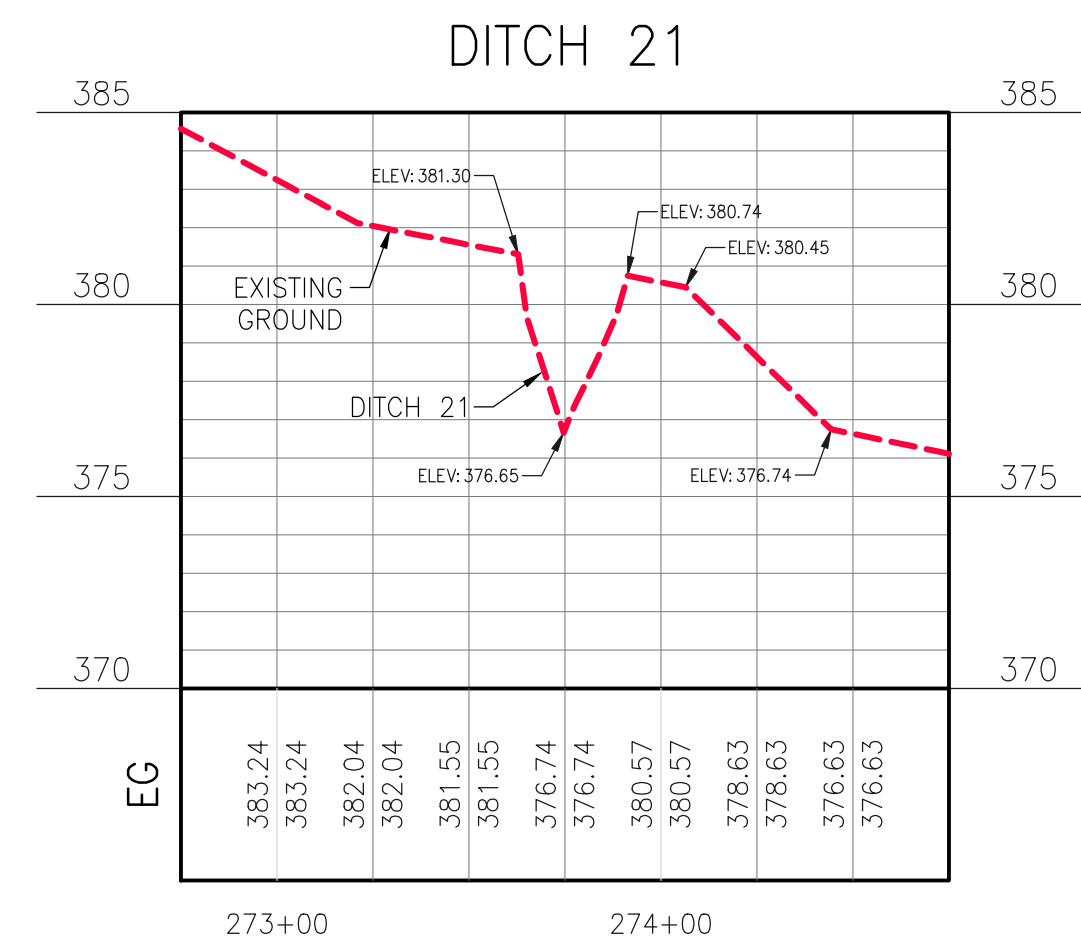
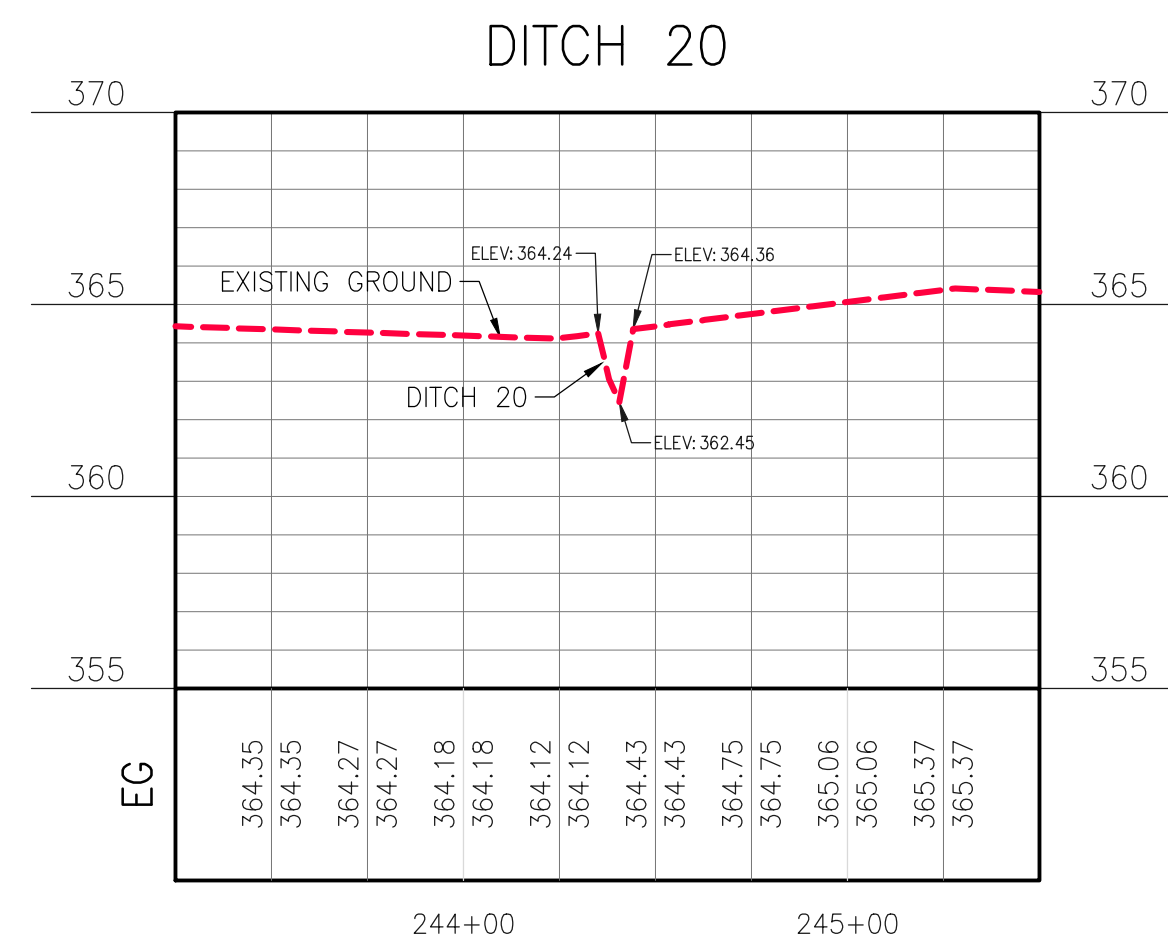
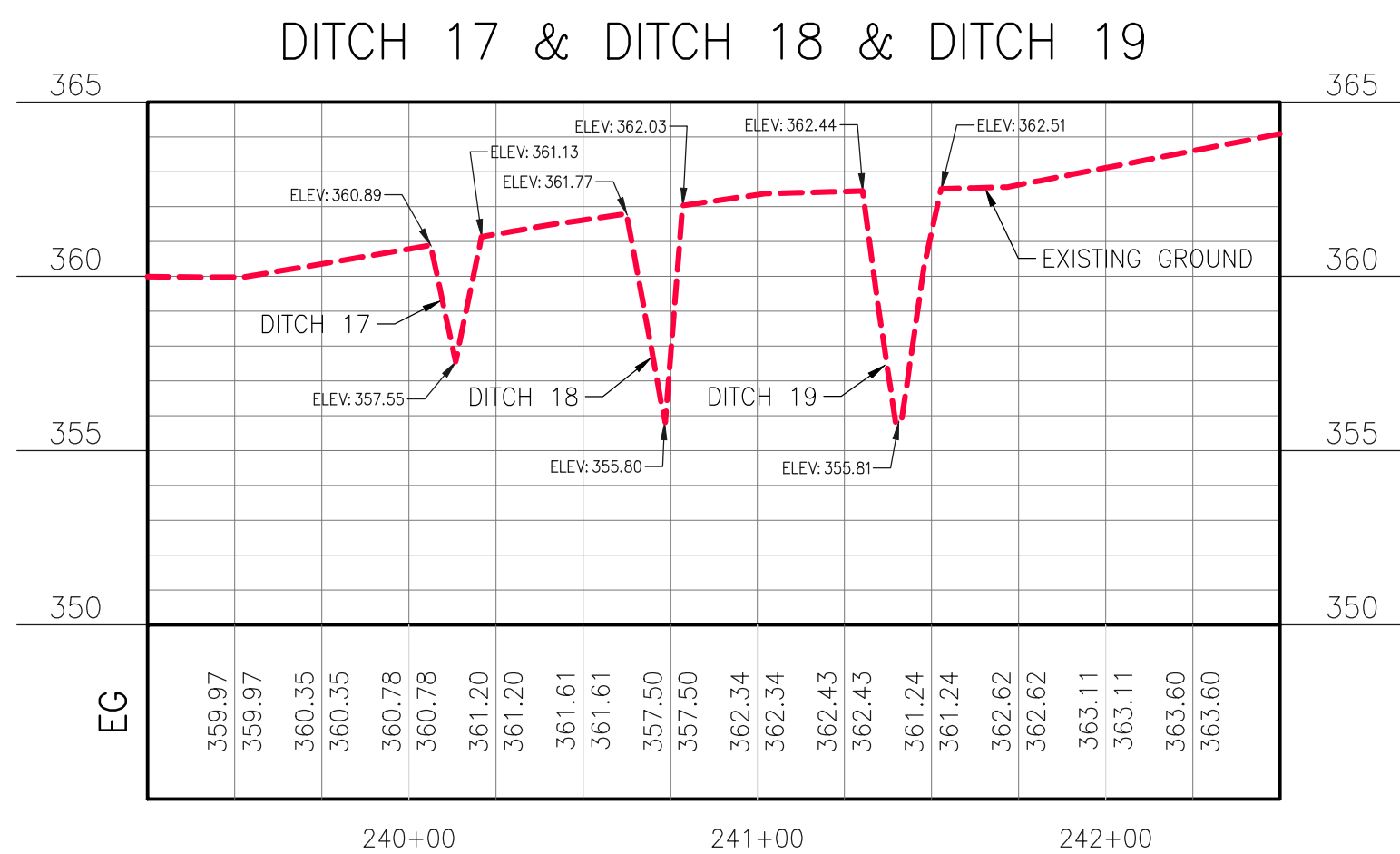
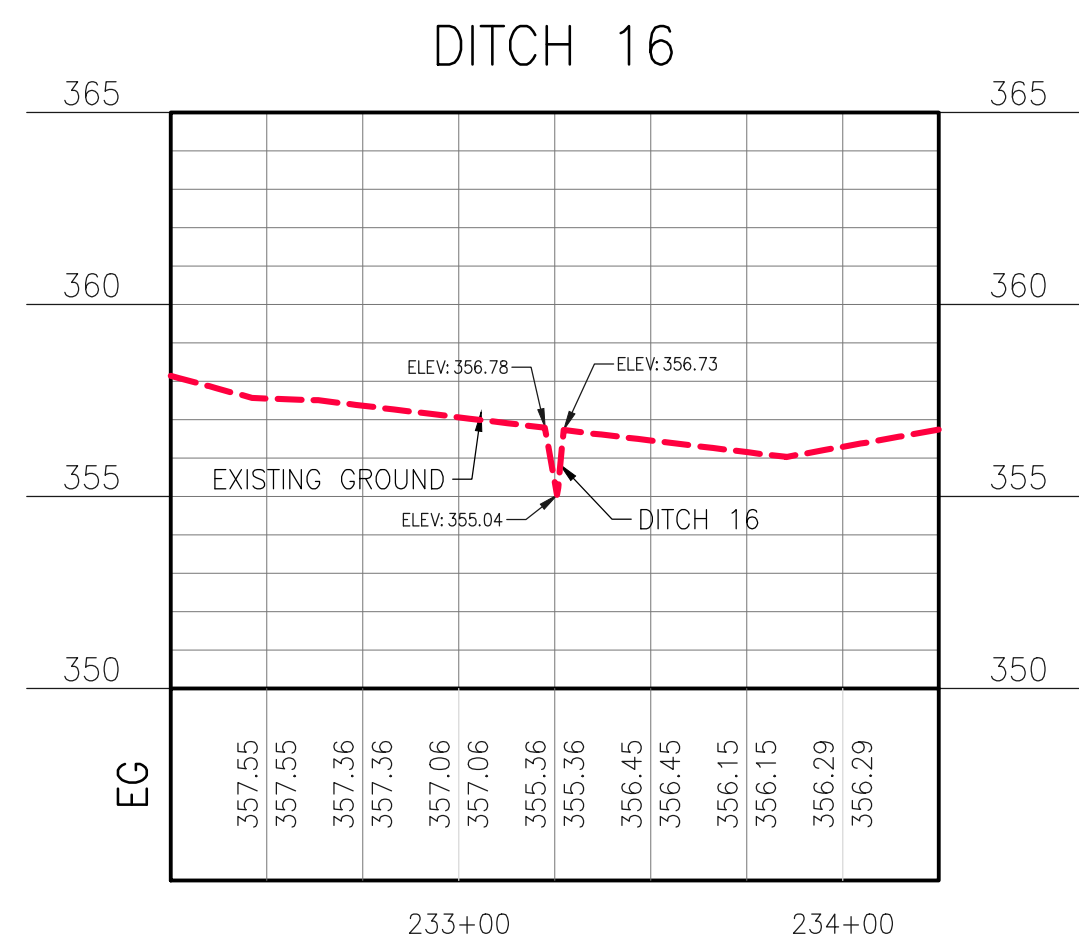
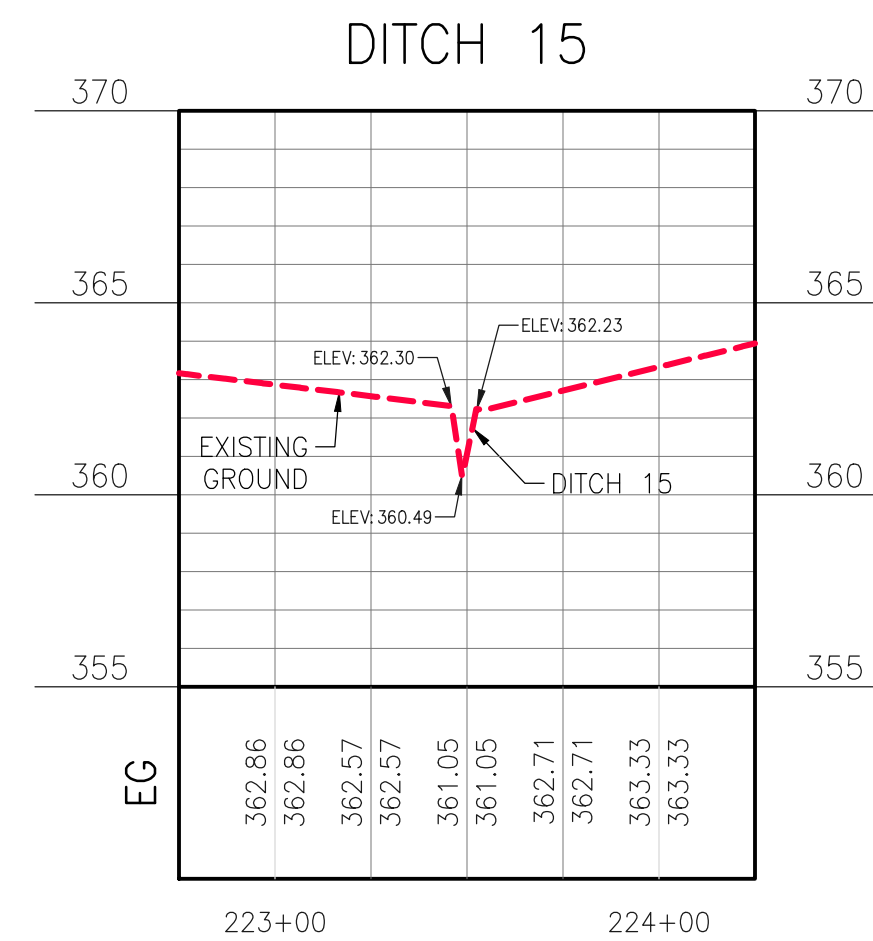
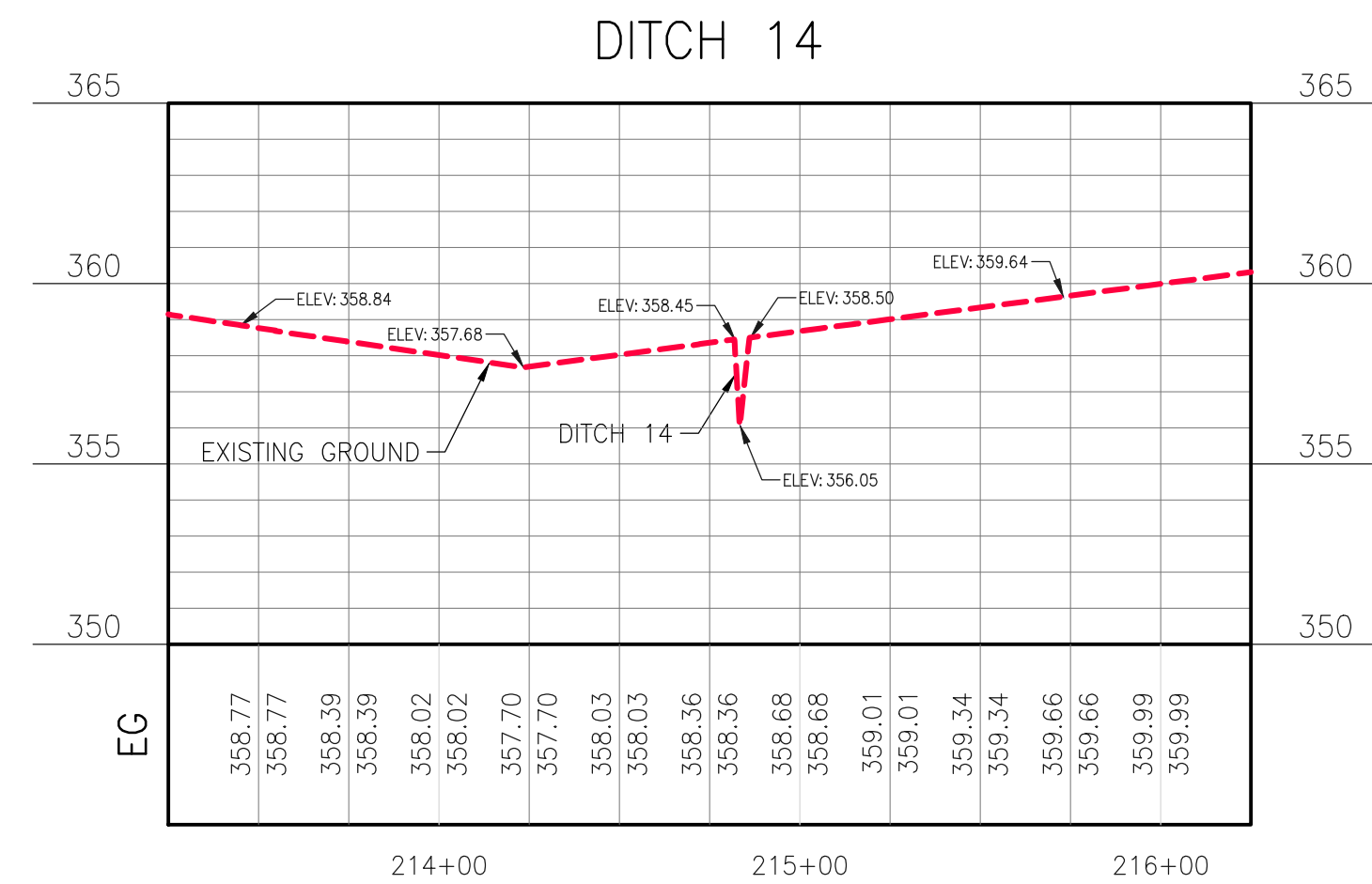
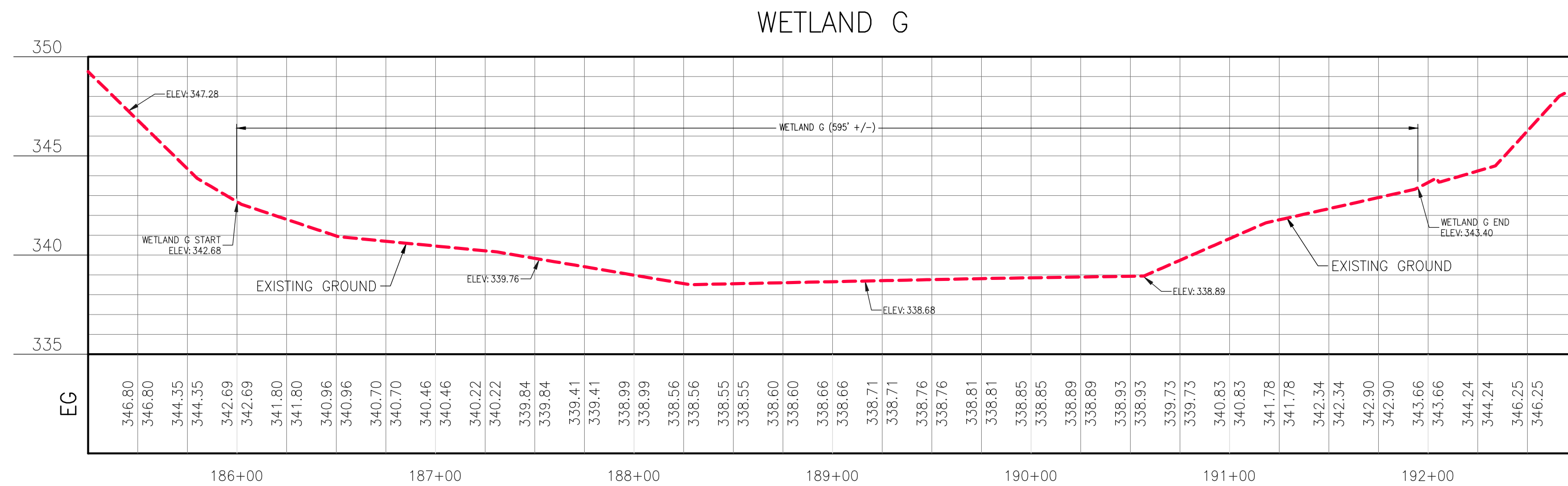
CROSS SECTION SCALE
1" = 50' HORIZONTAL
1" = 5" VERTICAL



PREPARED FOR:
OSAGE OIL & GAS
9520 N. MAY AVE., STE. 301
OKLAHOMA CITY, OK 73120

PREPARED BY:
OLLAR
SURVEYING COMPANY, LLC
3157 Hwy 64, Ste. 250 - Eads, TN 38028
901.465.5555 - OllarSurveying.com

WEST TENNESSEE GAS PIPELINE



NOTES:

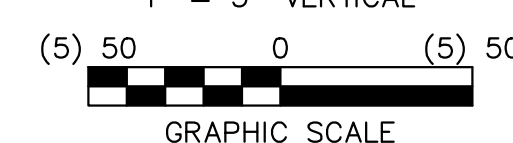
- Profiles prepared for Osage Oil & Gas.
- The underground fiber optic and underground telephone lines as shown hereon are per plans, TDDT project no. R4BVAR-51-018, SHEET 72 and were not field located. Contractor responsibility to verify depth prior to bore.
- Gravel Crossings 2, 3, 4 & 5 are on an active construction site. Existing ground profile of said gravel crossings were obtained on 12-08-2022. The existing ground profile may differ as of the date shown on this plan.

PREPARED FOR:
OSAGE OIL & GAS
9520 N. MAY AVE., STE. 301
OKLAHOMA CITY, OK 73120

PREPARED BY:
OLLAR
SURVEYING COMPANY, LLC
3157 Hwy 64, Ste. 250 - Eads, TN 38028
901.465.5555 - OllarSurveying.com

PROPOSED WEST TN
GAS PIPELINE CROSS SECTIONS
5th CIVIL DISTRICT - FAYETTE COUNTY, TENNESSEE
3rd CIVIL DISTRICT - HAYWOOD COUNTY, TENNESSEE
SHEET 6 OF 6 DATE: JUNE 07, 2023

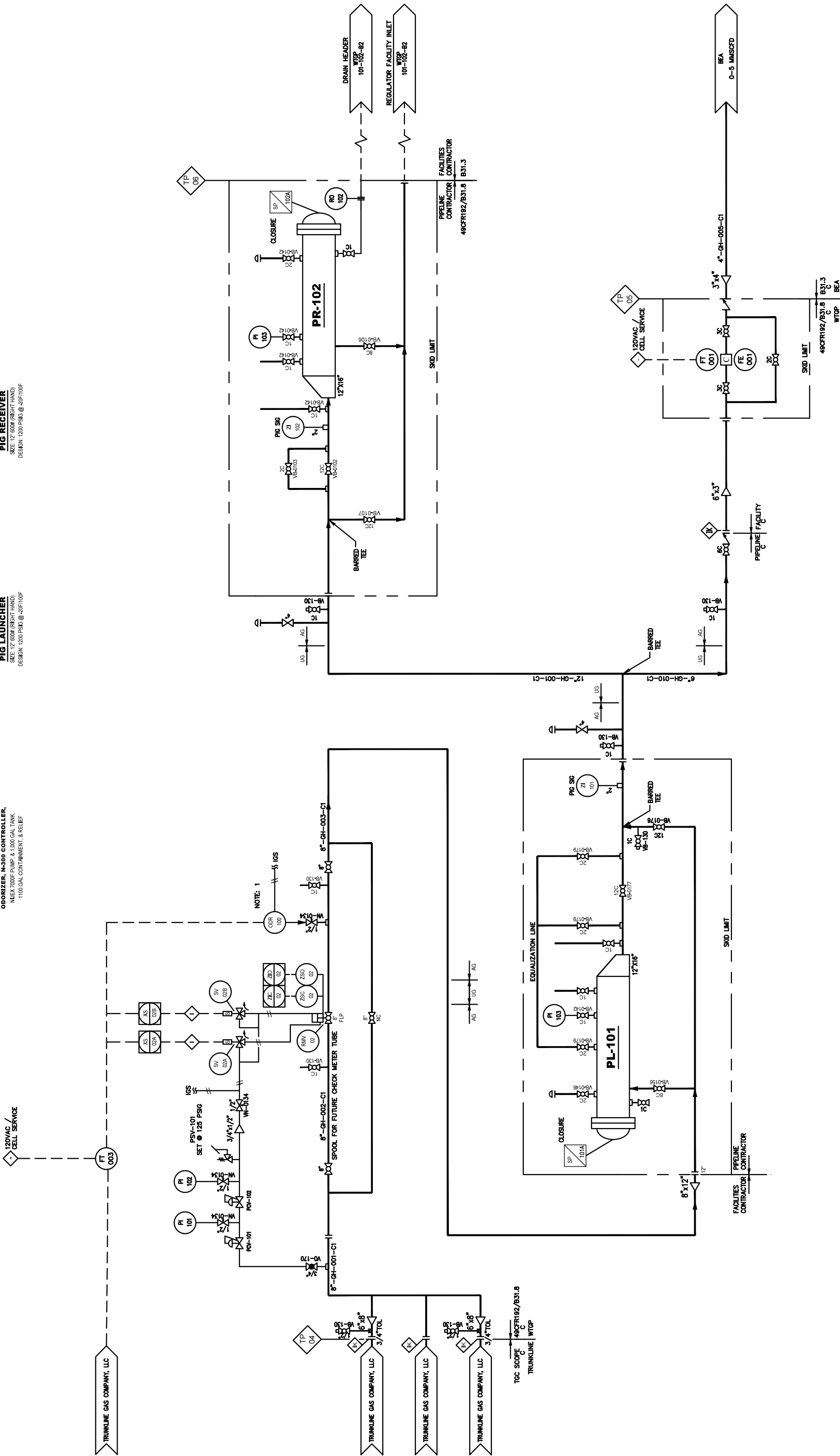
CROSS SECTION SCALE
1" = 50' HORIZONTAL
1" = 5" VERTICAL



ODR-100
YZ MODEL NJEX 7300GE-06C-1A1

PL-101
TRUNKLINE
PIG LAUNCHER
SIZE: 12" 600# (RIGHT HAND)
DESIGN: 1200 PSG @ -20°F/100F

PR-102
BLUE OVAL
PIG RECEIVER
SIZE: 12" 600# (RIGHT HAND)
DESIGN: 1200 PSIG @ -20F/100F

[illegible]


CERTIFICATE OF SERVICE

I hereby certify that a true and correct copy of the foregoing was served via U.S. Mail or electronic mail upon:

Vance L. Broemel, Esq.
Managing Attorney
Office of the Tennessee Attorney General
Consumer Advocate Division
P.O. Box 20207
Nashville, TN 37202-0207
Vance.Broemel@ag.tn.gov

Karen H. Stachowski, Esq.
Deputy Attorney General
Office of the Tennessee Attorney General
Consumer Advocate Division
P.O. Box 20207
Nashville, TN 37202-0207
Karen.Stachowski@ag.tn.gov

This the 10th day of April 2024.



Melvin J. Malone