

BUTLER | SNOW

June 21, 2024

VIA ELECTRONIC FILING

Hon. Herbert H. Hilliard, Chairman
c/o Ectory Lawless, Docket Room Manager
Tennessee Public Utility Commission
502 Deaderick Street, 4th Floor
Nashville, TN 37243
TPUC.DocketRoom@tn.gov

Electronically Filed in TPUC Docket
Room on June 21, 2024 at 9:15 a.m.

RE: *In Re: Application of Limestone Water Utility Operating Company, LLC for Authority to Purchase Title to the Assets, Property, and Real Estate of a Wastewater System, Chapel Woods, and for a Certificate of Public Convenience and Necessity, TPUC Docket No. 21-00060*

Dear Chairman Hilliard:

Attached for filing please find the *Second Report Demonstrating Compliance with Filing Requirements of Order Approving Settlement Agreement and Transfer of System, and Granting Certificate of Convenience and Necessity* in the above-captioned matter.

As required, the original plus four (4) hard copies will be mailed to your office. Should you have any questions concerning this filing, or require additional information, please do not hesitate to contact me.

Sincerely,

BUTLER SNOW LLP



Katherine Barnes

clw

Attachments

cc: Russ Mitten, Limestone Water Utility Operating Company, LLC
Shilina B. Brown, Consumer Advocate Division
Victoria B. Glover, Consumer Advocate Division

*The Pinnacle at Symphony Place
150 3rd Avenue South, Suite 1600
Nashville, TN 37201*

MELVIN J. MALONE
615.651.6705
melvin.malone@butlersnow.com

T 615.651.6700
F 615.651.6701
www.butlersnow.com

BUTLER SNOW LLP

88299112.v1

**BEFORE THE TENNESSEE PUBLIC UTILITY COMMISSION
NASHVILLE, TENNESSEE**

IN RE:)	
)	
APPLICATION OF LIMESTONE)	
WATER UTILITY OPERATING)	
COMPANY, LLC FOR AUTHORITY)	
TO PURCHASE TITLE TO THE)	DOCKET NO. 21-00060
ASSETS, PROPERTY, AND REAL)	
ESTATE OF A WASTEWATER)	
SYSTEM, CHAPEL WOODS, AND)	
FOR A CERTIFICATE OF PUBLIC)	
CONVENIENCE AND NECESSITY)	

**SECOND REPORT DEMONSTRATING COMPLIANCE WITH FILING
REQUIREMENTS OF ORDER APPROVING SETTLEMENT AGREEMENT AND
TRANSFER OF SYSTEM, AND GRANTING CERTIFICATE OF CONVENIENCE
AND NECESSITY**

On December 2, 2022, the Tennessee Public Utility Commission (“Commission” or “TPUC”) issued its *Order Approving Settlement Agreement and Transfer of System, and Granting Certificate of Convenience and Necessity* (“Order”). In the Order, the Commission approved the *Stipulation and Settlement Agreement* entered into by Limestone Water Utility Operating Company, LLC (“Limestone”), Chapel Woods Home Owners Association (“Chapel Woods”), and the Consumer Advocate Unit in the Financial Division of the Office of the Attorney General (“Consumer Advocate”).¹ The Order requires Limestone to file certain documents with the Commission, specifically outlined in paragraphs 4 and 8 through 15.² On April 10, 2023, Limestone filed its first *Report Demonstrating Compliance with Filing Requirements of the Order*, which included all documents required to be filed with the Commission except the copies of maps

¹ *Order Approving Settlement Agreement and Transfer of System, and Granting Certificate of Convenience and Necessity*, p.11, TPUC Docket No. 21-00060 (Dec. 2, 2022).

² *Id.*, p. 5-6. See also *Stipulation and Settlement Agreement*, p. 3-6, TPUC Docket No. 21-00060 (August 19, 2022).

and engineering designs for the wastewater system, as required by Paragraph 14 of the Order.³ Therefore, Limestone hereby files, as **Exhibit 1** to this second report, **copies of maps and engineering designs for the wastewater system**. Limestone has fully complied with the compliance filing terms of the Order.

Respectfully submitted,

BUTLER SNOW LLP

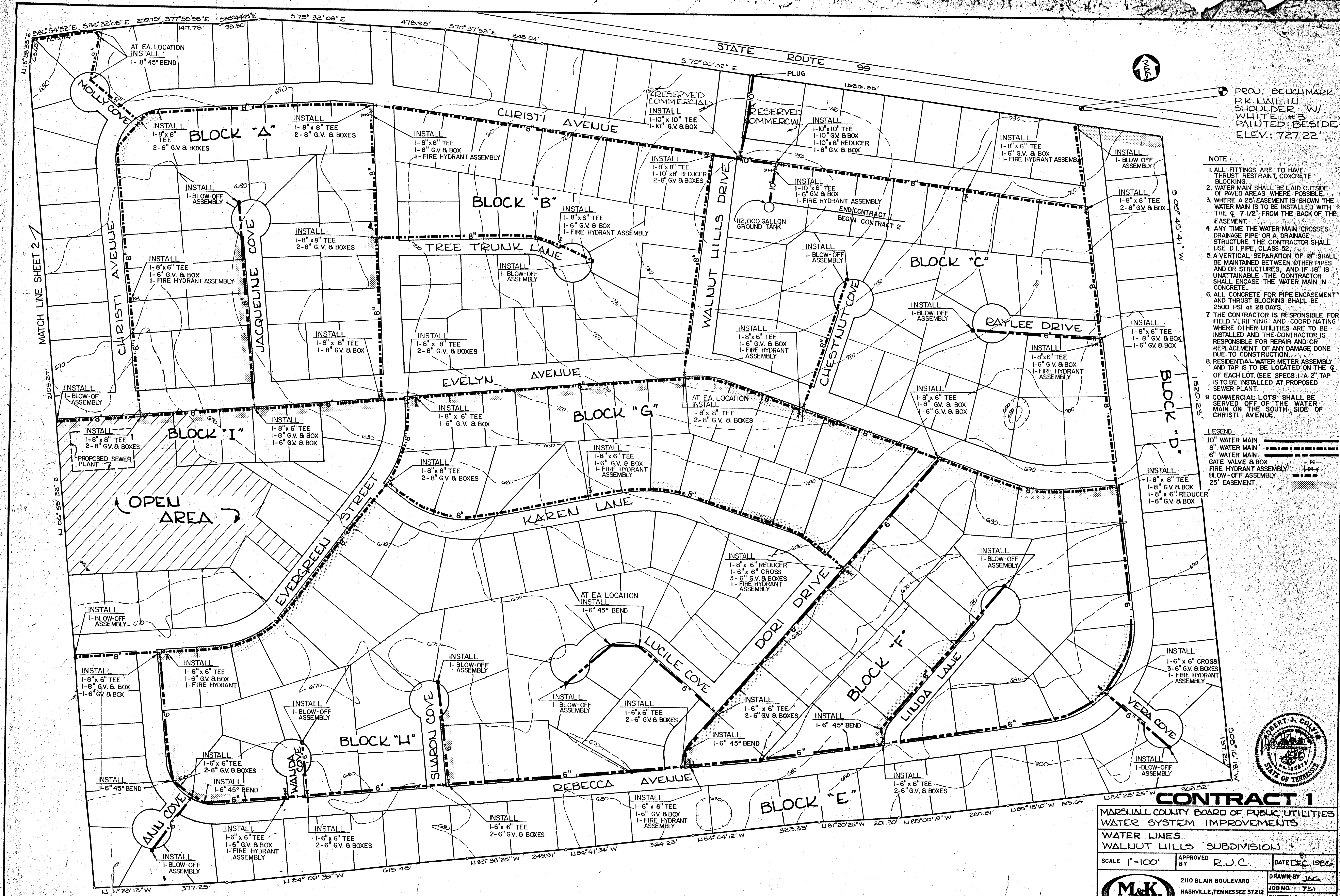


Katherine Barnes
Melvin Malone
The Pinnacle at Symphony Place
150 Third Avenue South, Suite 1600
Nashville, TN 37201
Tel: (615) 651-6700
Katherine.Barnes@butlersnow.com
Melvin.Malone@butlersnow.com

COUNSEL FOR LIMESTONE WATER UTILITY
OPERATING COMPANY, LLC

³ *Report Demonstrating Compliance with Filing Requirements of the Order*, TPUC Docket No. 21-00060 (April 10, 2023).

EXHIBIT 1



- NOTE
1. ALL FITTINGS ARE TO HAVE THRUST RESTRAINT, CONCRETE BLOCKING.
 2. WATER MAIN SHALL BE LAID OUTSIDE OF PAVED AREAS, WHERE POSSIBLE.
 3. WHERE A 25' EASEMENT IS SHOWN THE WATER MAIN IS TO BE INSTALLED WITH THE 7 1/2' FROM THE BACK OF THE EASEMENT.
 4. ANY TIME THE WATER MAIN CROSSES DRAINAGE PIPE OR A DRAINAGE STRUCTURE, THE CONTRACTOR SHALL USE D.I. PIPE, CLASS 52.
 5. A VERTICAL SEPARATION OF 18" SHALL BE MAINTAINED BETWEEN OTHER PIPES AND OR STRUCTURES, AND IF 18" IS UNATTAINABLE THE CONTRACTOR SHALL ENCASE THE WATER MAIN IN CONCRETE.
 6. ALL CONCRETE FOR PIPE ENCASEMENT AND THRUST BLOCKING SHALL BE 2500 PSI at 28 DAYS.
 7. THE CONTRACTOR IS RESPONSIBLE FOR FIELD VERIFYING AND COORDINATING WHERE OTHER UTILITIES ARE TO BE INSTALLED AND THE CONTRACTOR IS RESPONSIBLE FOR REPAIR AND OR REPLACEMENT OF ANY DAMAGE DONE DUE TO CONSTRUCTION.
 8. RESIDENTIAL WATER METER ASSEMBLY AND TAP IS TO BE LOCATED ON THE 6' OF EACH LOT (SEE SPECS.) A 2" TAP IS TO BE INSTALLED AT PROPOSED SEWER PLANT.
 9. COMMERCIAL LOTS SHALL BE SERVED OFF OF THE WATER MAIN ON THE SOUTH SIDE OF CHRISTI AVENUE.

- LEGEND
- 10" WATER MAIN
 - 8" WATER MAIN
 - 6" WATER MAIN
 - GATE VALVE & BOX
 - FIRE HYDRANT ASSEMBLY
 - BLOW-OFF ASSEMBLY
 - 25' EASEMENT


CONTRACT 1

MARSHALL COUNTY BOARD OF PUBLIC UTILITIES
WATER SYSTEM IMPROVEMENTS
WATER LINES
WALNUT HILLS SUBDIVISION

SCALE 1"=100' APPROVED BY R.J.C. DATE DEC. 1986

2110 BLAIR BOULEVARD
NASHVILLE, TENNESSEE 37212
(615) 292-1919

DRAWN BY JAG
JOB NO. 731
SHEET NO.



Walnut Hills

APPROVED -
6" SEWER LINE -
SECTION II - 3,590
OUTLINED IN ORANGE

R. S. Lill
Eng. H. R. Rieker
Prof. Hyman DE 62483

NOTES
ELEVATIONS AT SEPTIC TANK
ARE FLOW LINES FROM TANK
TO COLLECTOR
BUILDER SHOULD CONTACT
ENGINEER IF ASSISTANCE
IS REQUIRED

21285' 4" PVC PIPE
4290' 6" PVC PIPE

22 C.O. (TYP)
W.L.
O SEPTIC TANK
O MANHOLE

OWNER'S ADDRESS
R.O. BOX 355
CHAPEL HILL, TN 37024

APPROVED FOR CONSTRUCTION
BY THE DEPT. OF HEALTH & ENVIRONMENT
DIVISION OF WATER POLLUTION CONTROL
AND PLANNING FOR CONSTRUCTION BY THE COMMISSIONER
APR 17 1987



87-0972

MARSHALL CO., TN.
SEWER SYSTEM
FOR
WALNUT HILLS DEV.
CANEE CREEK UTILITY
DISTRICT

BY
CLEARWATER SYSTEMS, INC.
8330 W.C.P. JOELTON, TN 37080
1-615-876-8190

SCALE 1"=100' 1-5-8
DWN BY R.T.



Walnut Hills

APPROVED -
6" SEWER LINE -
SECTION II - 3,590
OUTLINED IN ORANGE

R. S. Little
Eng'g. & Surveying Co.
Pro. Engineer, No. 62488


NOTES
ELEVATIONS AT SEPTIC TANK
ARE FLOW LINES FROM TANK
TO COLLECTOR
BUILDER SHOULD CONTACT
ENGINEER IF ASSISTANCE
IS REQUIRED

21285' 4" PVC PIPE
4290' 6" PVC PIPE

2" C.O. (TYP)
1" W.L.
○ SEPTIC TANK
○ MANHOLE

OWNER'S ADDRESS
P.O. BOX 355
CHAPEL HILL, TN 37024

APPROVED FOR CONSTRUCTION
BY THE DEPT. OF HEALTH & ENVIRONMENTAL AFFAIRS
IN CONNECTION WITH THE
WATER POLLUTION CONTROL ACT
AND IS HEREBY APPROVED FOR CONSTRUCTION BY THE COMMISSIONER
APR 17 1987
APPROVED FOR CONSTRUCTION
BY THE DEPT. OF HEALTH & ENVIRONMENTAL AFFAIRS
IN CONNECTION WITH THE
WATER POLLUTION CONTROL ACT
AND IS HEREBY APPROVED FOR CONSTRUCTION BY THE COMMISSIONER
BY [Signature]

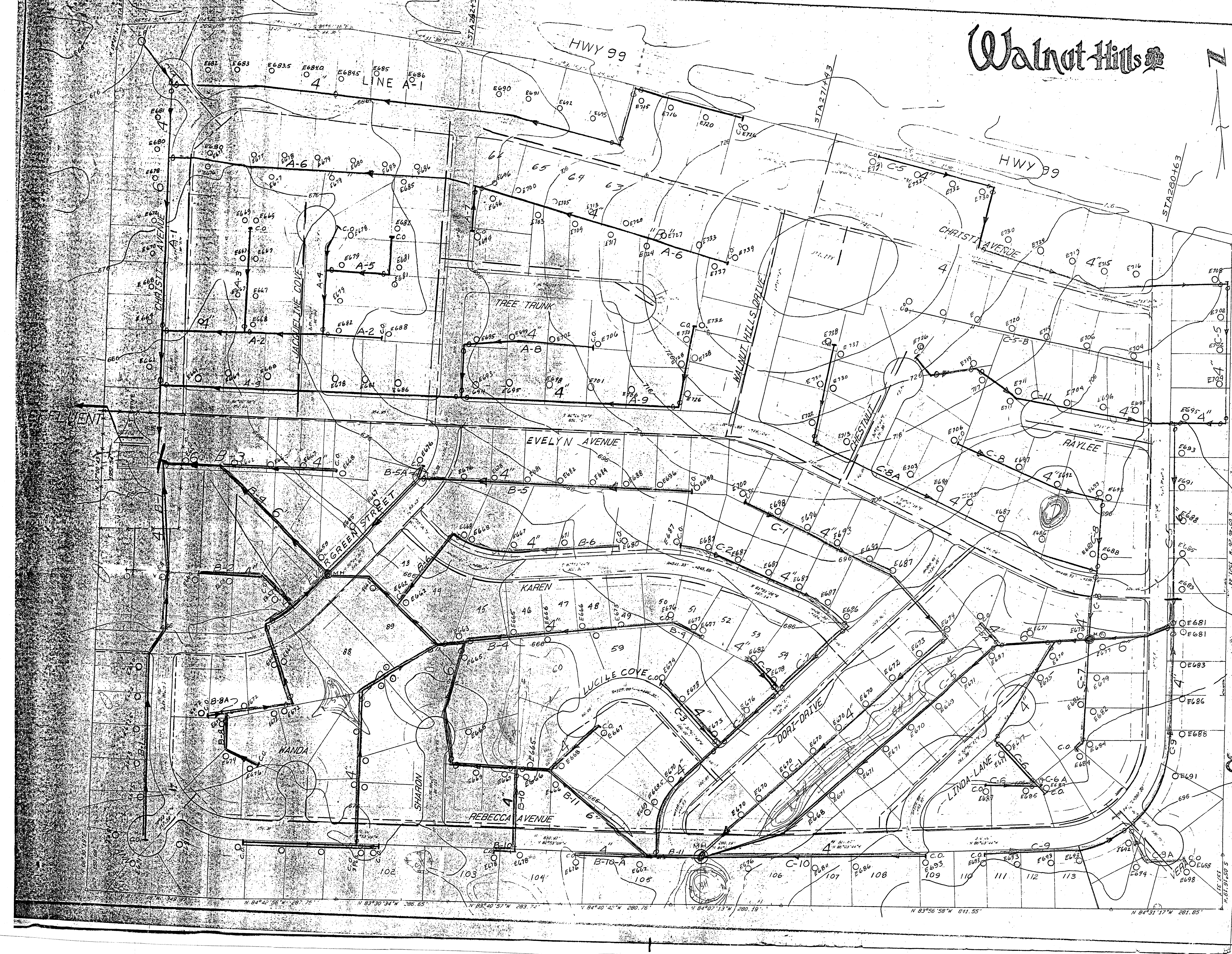


87-0972

MARSHALL CO., TN.
SEWER SYSTEM
FOR
WALNUT HILLS DEV.
CANEY CREEK UTILITY
DISTRICT

BY
CLEARWATER SYSTEMS, INC.
8330 W.C.P. JOELTON, TN 37080
1-615-876-8190

SCALE=1"=100' 1-5-8
DWG. BY R.T.



Walnut Hills

APPROVED -
6" SEWER LINE -
SECTION II - 3,590
OUTLINED IN ORANGE

R. S. Little
Inglis, H. Thier
Pro, Wayne DE 6-2-88

NOTES
ELEVATIONS AT SEPTIC TANK
ARE FLOW LINES FROM TANK
TO COLLECTOR.
BUILDER SHOULD CONTACT
ENGINEER IF ASSISTANCE
IS REQUIRED.

21285' 4" PVC PIPE
4290' 6" PVC PIPE

2" C.O. (TYP)
W.L.
SEPTIC TANK
MANHOLE

OWNER'S ADDRESS
P.O. BOX 355
CHAPEL HILL, TN 37024

APPROVED FOR CONSTRUCTION
THIS APPROVAL SHALL NOT BE CONSIDERED AS A WARRANTY OF CORRECT
OPERATION OR AS A WARRANTY BY THE COMMISSIONER THAT THE APPROVED
DESIGN WILL MEET THE DESIRED GOALS.
APR 17 1987

APPROVED
17
APR 17 1987

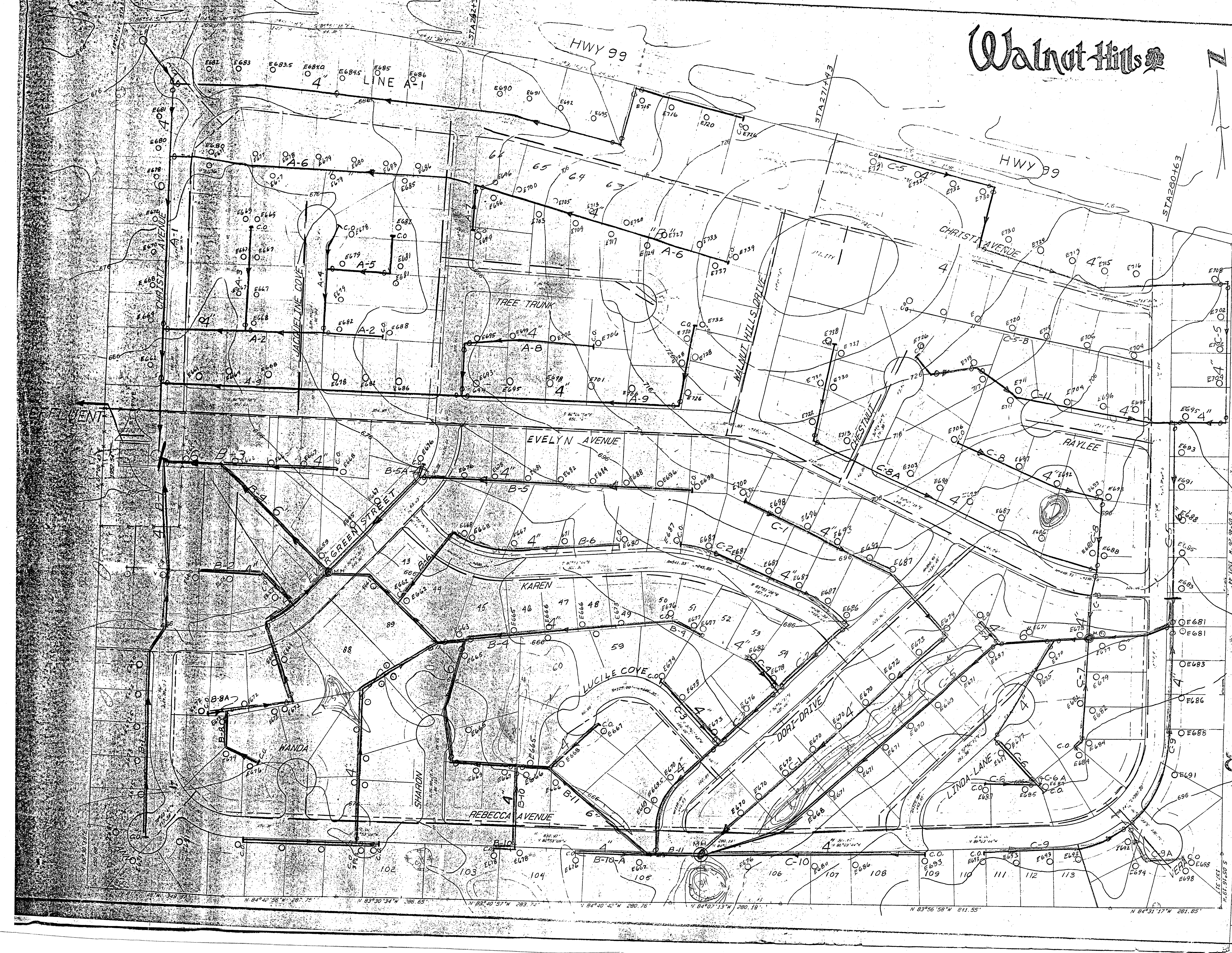
ROY HIXSON
SEWER DISTRICT

87-0972

MARSHALL CO., TN.
SEWER SYSTEM
FOR
WALNUT HILLS DEV.
IN
CANEE CREEK UTILITY
DISTRICT

BY
CLEARWATER SYSTEMS, INC.
8330 W.C.P. JOELTON, TN 37080
1-615-876-8190

SCALE=1"=100' 1-5-8
DRAWN BY R.H.



APPROVED -
6" SEWER LINE -
SECTION II - 3,590'
OUTLINED IN ORANGE

R. S. Latta
 August H. Gleier
 Roy W. Pearson DE 6-21-84

NOTES
ELEVATIONS AT SEPTIC TANK
ARE FLOW LINES FROM TANK
TO COLLECTOR
BUILDER SHOULD CONTACT
ENGINEER IF ASSISTANCE
IS REQUIRED

21285' 4" PVC PIPE
4290' 6" PVC PIPE

ON C.O. (TYP)
 W.L.
 ○ SEPTIC TANK
 ○ MANHOLE

1521-14
OWNER'S ADDRESS
P.O. BOX 355
CHAPEL HILL TN 37024

APPROVED FOR CONSTRUCTION
THIS APPLIANCE BEARING THIS STAMP HAS BEEN RECEIVED AND
RECORDED BY THE DEPT. OF HEALTH & ENVIRONMENTAL
PROTECTION DIVISION OF WATER POLLUTION CONTROL
AND IS HEREBY APPROVED FOR CONSTRUCTION BY THE COMMISSIONER

APPROVED S7 EXPIRES 1 YEAR FROM APPROVAL DATE
THIS APPROVAL SHALL NOT BE CONSIDERED AS CREATING A PRESUMPTION OF CORRECT
OPERATION OR AS, WARRANTING, BY THE COMMISSIONER THAT THE APPROVED
FACILITIES WILL REACH THE DESIRED GOALS. FOR THE COMMISSIONER
BY S7

87-0972

REV-1-17-87

MARSHALL CO., TN.

SEWER SYSTEM

FOR

WALNUT HILLS DEV.

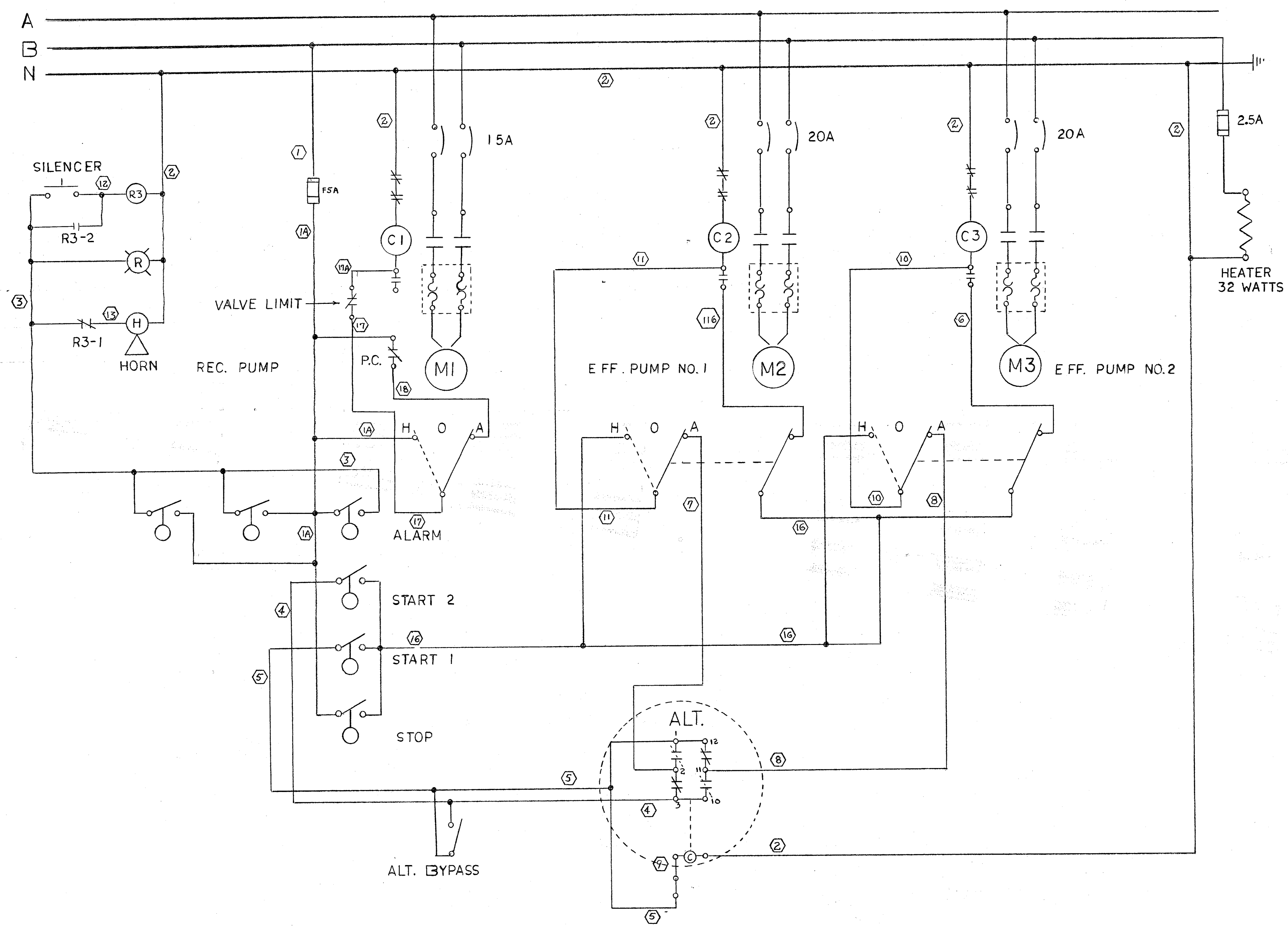
CANEY CREEK UTILITY

DISTRICT

BY
CLEARWATER SYSTEMS, INC
8330 W.C.P JOELTON, TN 37080
1-615-876-8190

SCALE=1=100 1-5-87

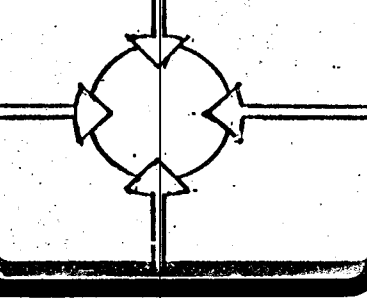
220 / 110



Eff. Schematic

REVISIONS	BY

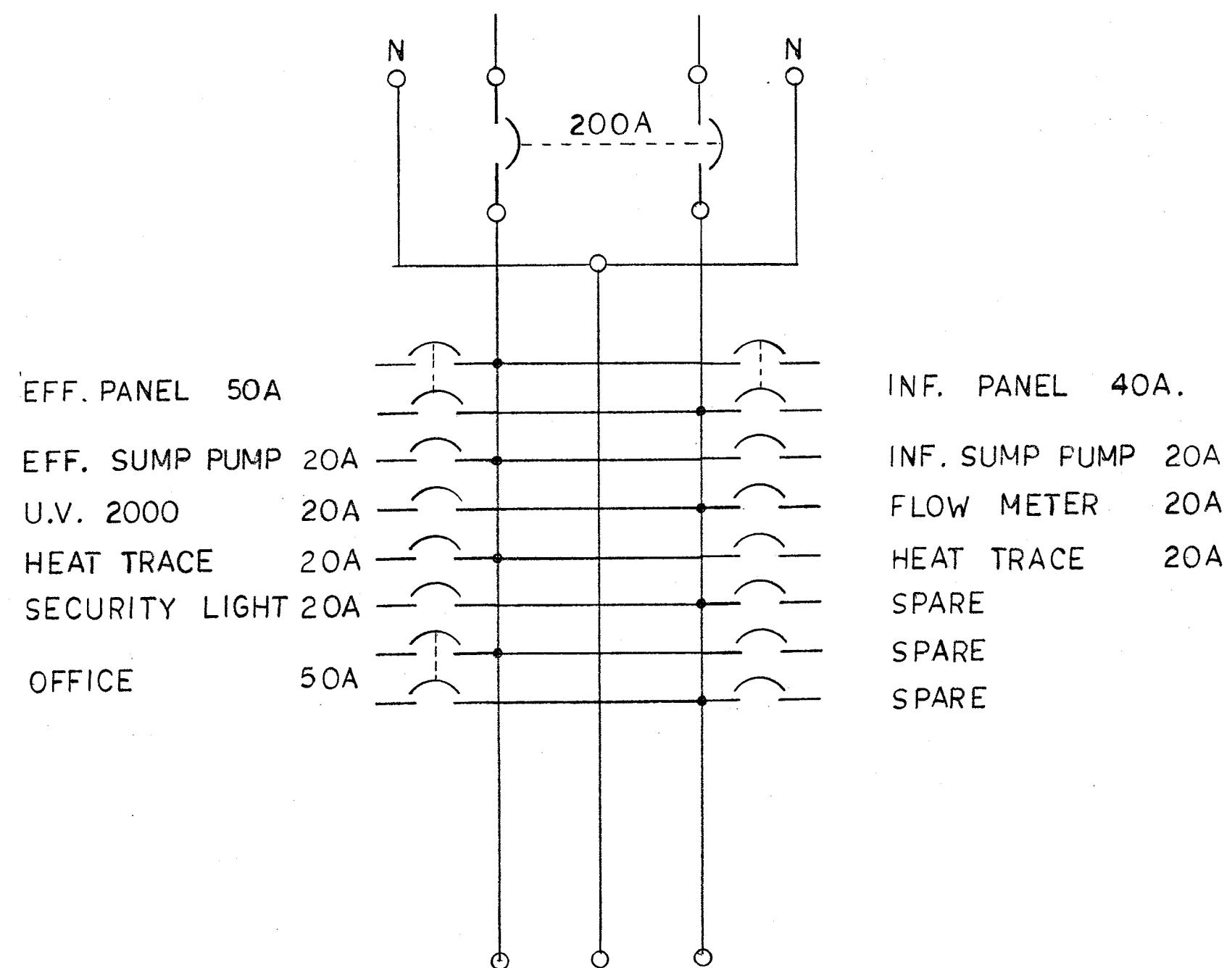
Project Management Service
Walnut Hills Subdivision



DRAWN PA.
CHECKED
DATE 5/18/89
SCALE N.T.S.
JOB NO.
SHEET 12
OF 13 SHEETS

303748

240V 1Ø 3W



Service Panel Schedule

REVISIONS BY

Project Management Service
Walnut Hills Subdivision

DRAWN

PA.

CHECKED

DATE

5/18/89

SCALE

N.T.S.

JOB NO.

SL

SHEET

13

OF 13 SHEETS

Walnut Hills

APPROVED -
6" SEWER LINE -
SECTION II-3,
OUTLINED IN OR

R. S. Loh
Inglis, Fla.
Roy Wilson DE 6-2

NOTES
ELEVATIONS AT SEPTIC TANKS
ARE FLOW LINES FROM
TO COLLECTOR
BUILDER SHOULD CONTACT
ENGINEER IF ASSISTANCE
IS REQUIRED

21285' 4" PVC
4290' 6" PVC
C.O. (TRP)
W.L.
SEPTIC TANK
MANHOLE

OWNER'S ADDRESS
P.O. BOX 355
CHAPEL HILL, TN 37024

APPROVED FOR CONSTRUCTION
BY THE DEPT. OF HEALTH & ENVIRONMENT
FOR THE DEPT. OF WATER POLLUTION CONTROL
AND IS HEREBY APPROVED FOR CONSTRUCTION BY THE COMMISSIONER
APR 17 1987
APPROVED BY [Signature] EXPIRES 1 YEAR FROM APPROVAL DATE
THIS APPROVAL SHALL NOT BE CONSIDERED AS A GUARANTEE OR WARRANTY OF COMPLETION OF THE PROJECT OR THAT THE APPROVED FACILITIES WILL MEET THE DESIRED GOALS.

87-097

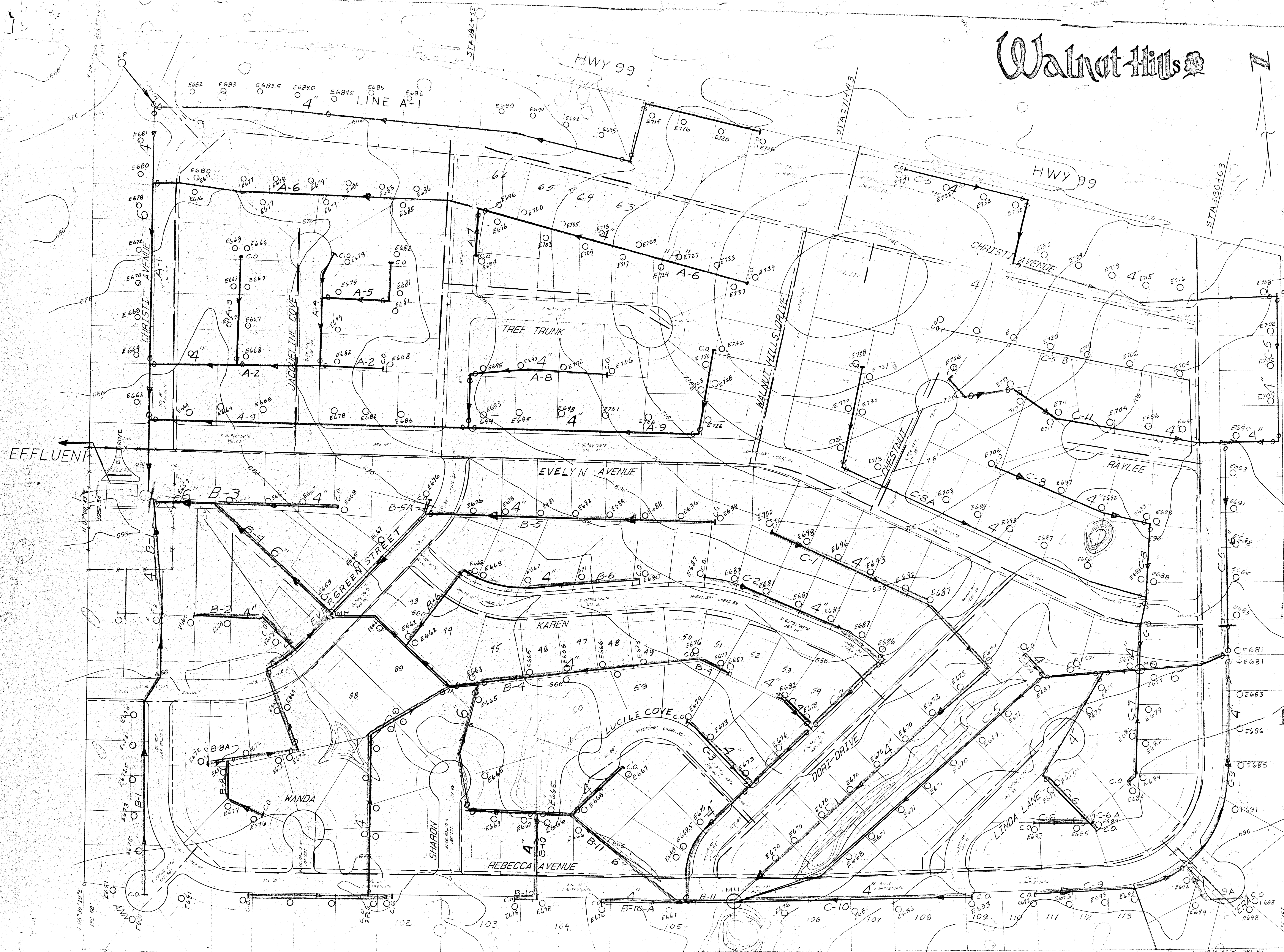
MARSHALL CO., TN
SEWER SYSTEM
FOR
WALNUT HILLS DE
IN
CANEY CREEK UTIL
DISTRICT

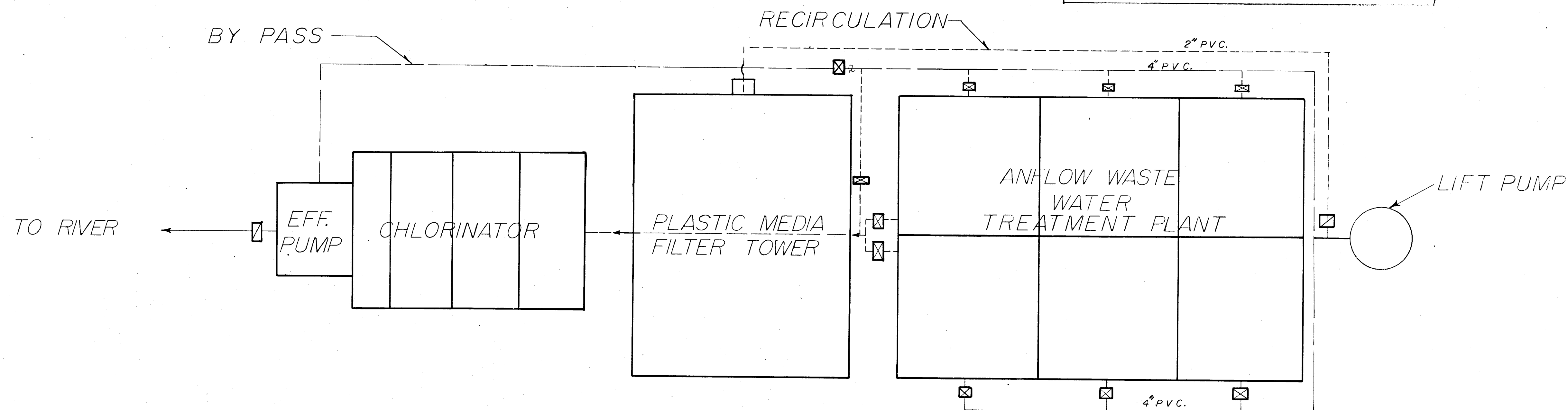
BY
CLEARWATER SYSTEM

8330 W.C.P. JOELTON, TN

1-615-876-822

SCALE=1"=100'



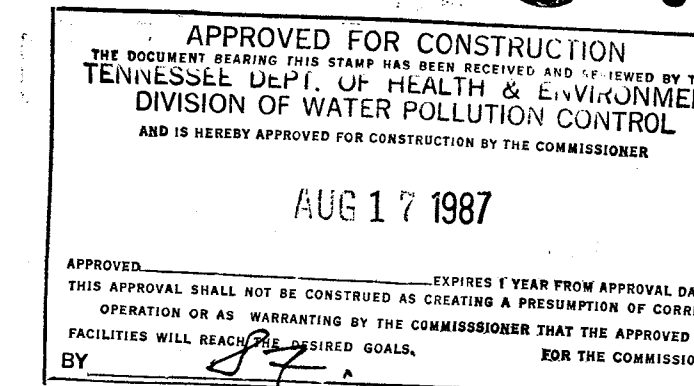


GENERAL NOTES

1. ALL SEWER CONSTRUCTION SHALL BE IN ACCORDANCE WITH SPECIFICATIONS OF THE TENNESSEE DEPARTMENT OF PUBLIC HEALTH.
2. THE DECISION OF THE ENGINEER SHALL BE FINAL ON ANY AND ALL QUESTIONS WHICH MAY ARISE AS TO THE QUALITY AND ACCEPTABILITY OF THE MATERIALS FURNISHED, THE WORK PERFORMED, THE MANNER OF PERFORMANCE, AND THE RATE OF PROGRESS OF THE WORK. HE SHALL DECIDE ALL QUESTIONS WHICH MAY ARISE AS TO THE INTERPRETATION OF THE PLANS OR SPECIFICATIONS, ACCEPTABLE FULFILLMENT OF THE CONTRACT, AND ALL DESPUTES AND MUTUAL RIGHTS BY THE CONTRACTOR.
3. THE CONTRACTOR SHALL PROVIDE ACCURATE RECORDS OF ANY FIELD CHANGES MADE DURING CONSTRUCTION.
4. THE CONTRACTOR SHALL SAVE HARMLESS THE OWNER, HIS AGENT, THE ENGINEER, AND ANY OTHER PUBLIC AGENCY FROM CLAIMS ARISING FROM THE LACK OF COMPLIANCE OF THE SAFETY REQUIREMENTS. THE CONTRACTOR SHALL IN ALL CASES COMPLY WITH THE REQUIREMENTS OF STATE AND FEDERAL SAFETY REQUIREMENTS.
5. THE CONTRACTOR WILL BE RESPONSIBLE FOR CLEANING UP THE JOB SITE, STAGING AND STORAGE AREAS DURING AND AFTER CONSTRUCTION.
6. THE CONTRACTOR IS RESPONSIBLE FOR LOSS OR DAMAGE TO ANY REFERENCE POINT, OF, LOT POINTS, OR MONUMENTS AND SHALL BARE THE EXPENSE OF REPLACEMENT.
7. THE CONTRACTOR IS CAUTIONED AND SHALL BE RESPONSIBLE FOR NOTIFYING THE ENGINEER OF ANY ERROR OR OMISSION ON THE PLANS WHICH MAY CREATE ADDITIONAL WORK OR EXPENSE BY THE CONTRACTOR.
8. THE CONTRACTOR SHALL PROVIDE THE OWNER WITH A WRITTEN GUARANTEE COVERING MATERIALS AND WORKMANSHIP. THE GUARANTEE SHALL BE FOR A PERIOD OF ONE YEAR COMMENCING ON THE DATE OF FINAL ACCEPTANCE. ANY DEFICIENCIES OBSERVED WITHIN THE GUARANTEE PERIOD SHALL BE PROMPTLY CORRECTED BY THE CONTRACTOR.
9. AFTER CONSTRUCTION, ALL AREAS SHALL BE PERMANENTLY PROTECTED BY ESTABLISHING A SUITABLE COVER. WORKING THE SOIL WITH APPROPRIATE EQUIPMENT, FERTILIZER AND MULCH WILL BE REQUIRED ON ALL BARE SLOPES EXCEEDING SEVEN PERCENT.
10. THAT AT ALL TIMES THE CONTRACTOR SHALL HAVE ON SITE QUALIFIED SUPERVISING PERSONNEL, CAPABLE OF READING AND BUILDING TO THE PLANS AND SPECIFICATIONS PROVIDED.
11. ALL CONCRETE IN ANFLOW UNIT, PLASTIC MEDIA TOWER, MANHOLES SHALL BE COATED WITH WATER PROOF EPOXY.

LAYOUT OF TREATMENT FACILITY

87-0072



MARSHALL CO., TN.
SEWER SYSTEM FOR
WALNUT HILLS DEV.
IN CANEY CREEK
UTILITY DISTRICT

BY CLEARWATER SYSTEMS INCORPORATED
8330 W.C.P. JOELTON, TENN. 37080
1-615-876-8190

SCALE: N.T.S. 7-7-87
SHEET 3 OF 26

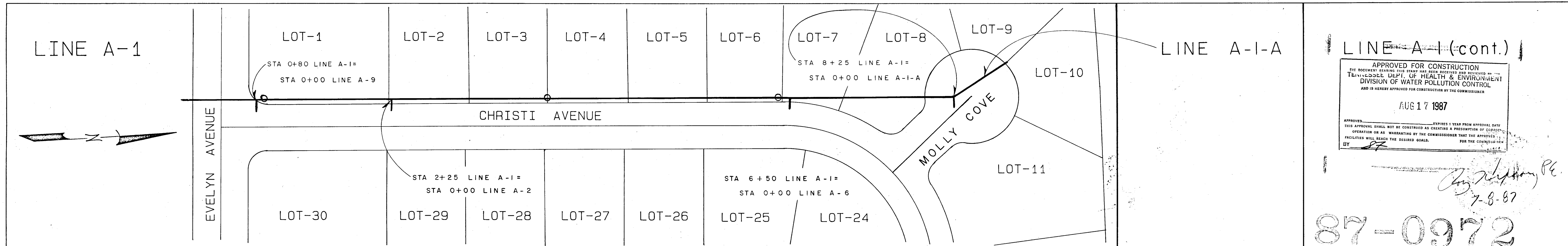
L. J. SMITH & ASSOCIATES
SURVEYORS
STATE OF TENNESSEE
BUCHANAN TENNESSEE 38022
PHONE 661-1411



PLAN	SURVEYED	NOTED	DATE
NOTE BOOK	ALIGNED	CHECKED	
No.		BY	

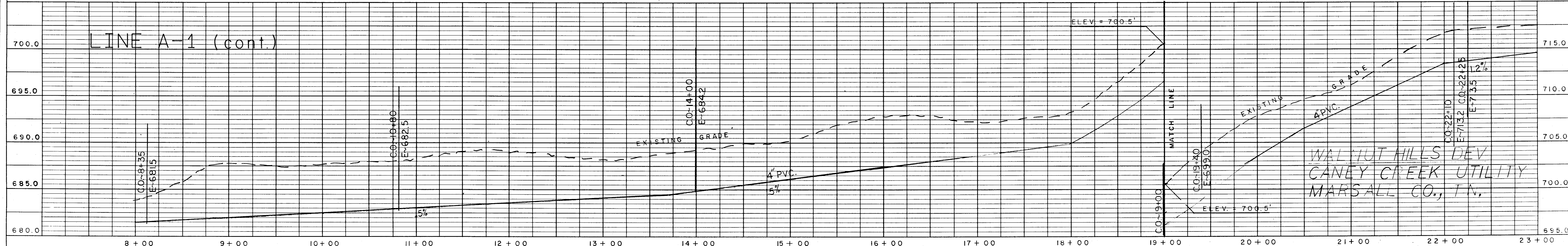
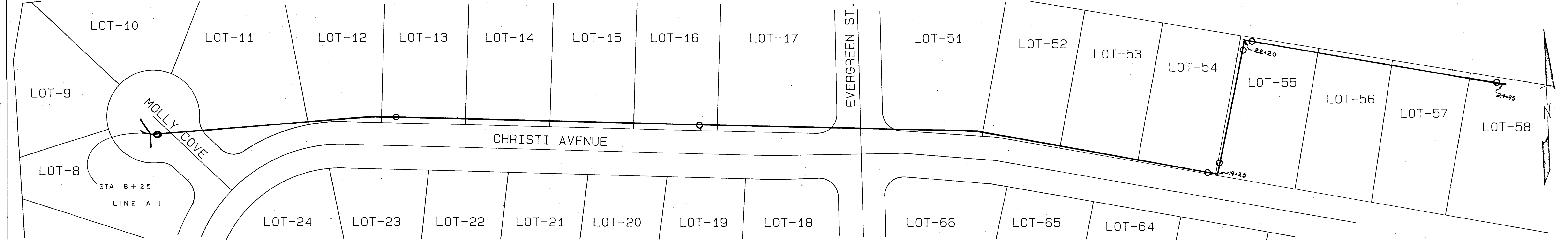
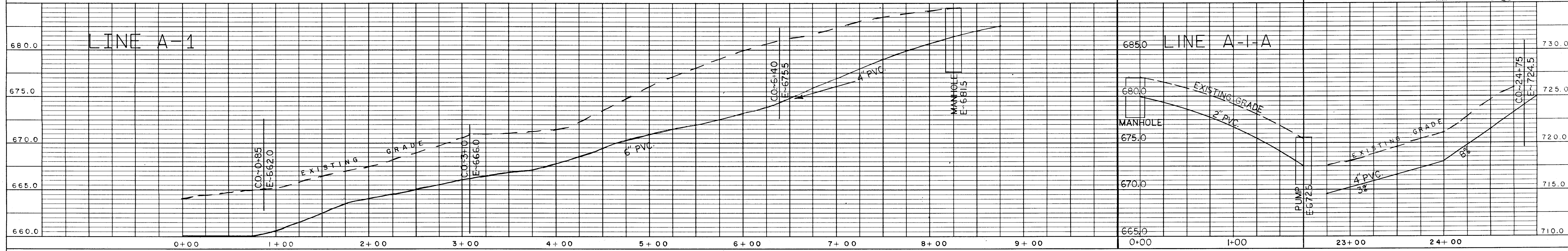
Whatnot Hills

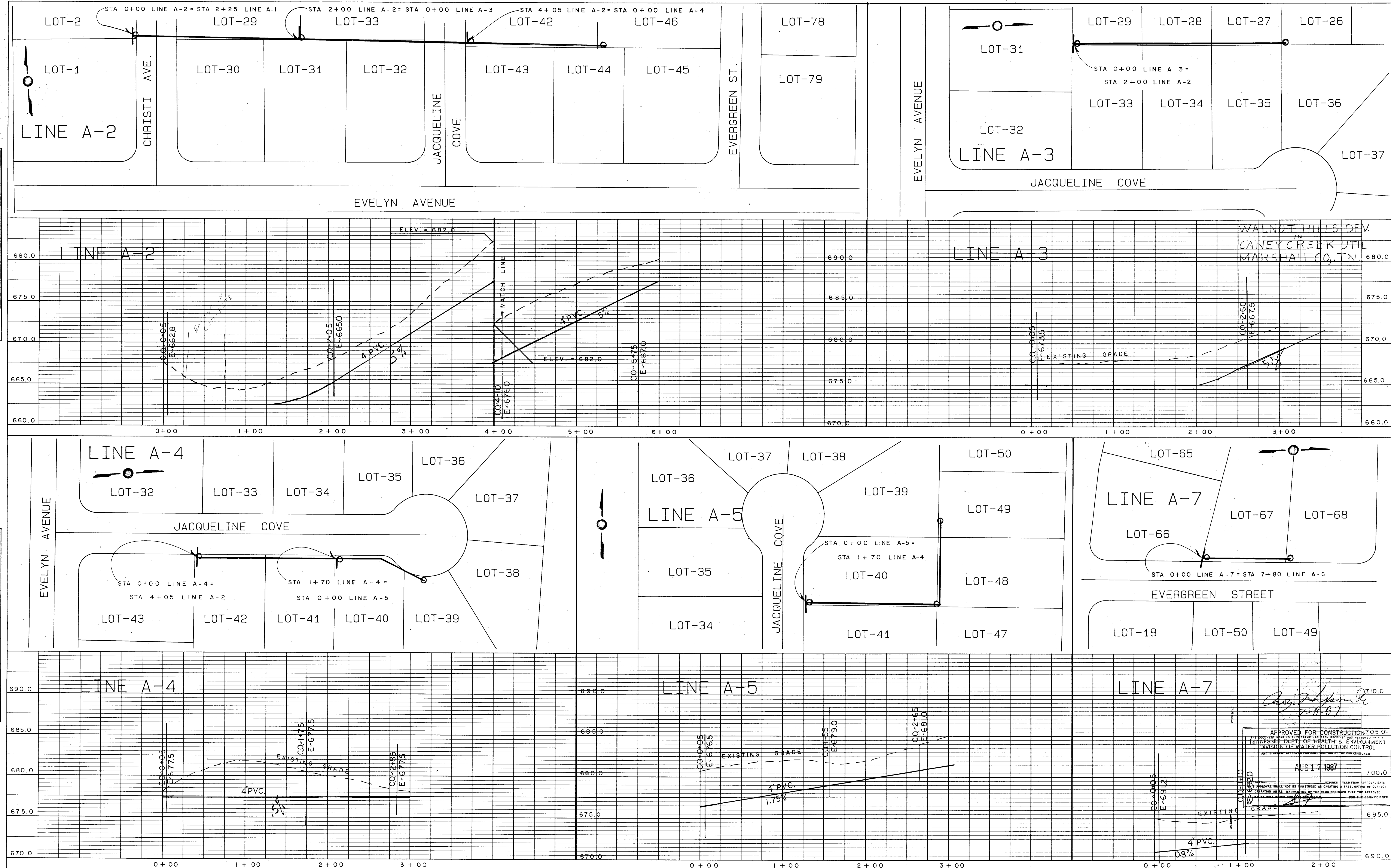
PROFILE	SURVEYED	NOTED	DATE
NOTE BOOK	GRADES	CHECKED	
No.		BY	



APPROVED FOR CONSTRUCTION
THE TENNESSEE DEPT. OF HEALTH & ENVIRONMENT
DIVISION OF WATER POLLUTION CONTROL
AUG 17 1987
APPROVED: [Signature]
EXPIRES 1 YEAR FROM APPROVAL DATE
THIS APPROVAL SHALL NOT BE CONSTRUED AS CREATING A PRESUMPTION OF CORRECT
OPERATION OR AS A WARRANTY BY THE COMMISSIONER THAT THE APPROVED
FACILITIES WILL REACH THE DESIRED GOALS. FOR THE COMMISSIONER
BY [Signature]

87-0972





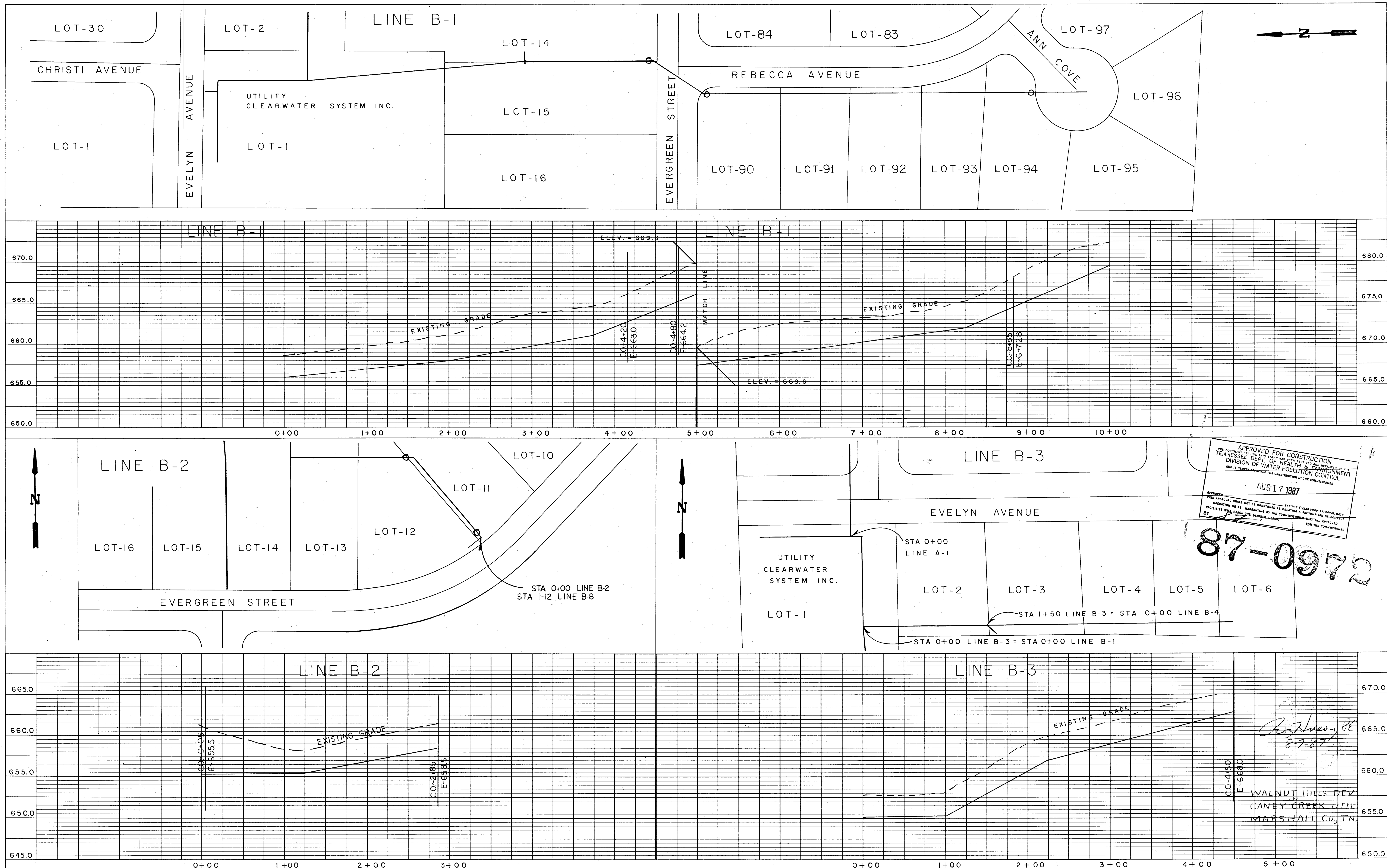




PLAN	SURVEYED	BY	DATE
NOTE BOOK	PLOTTED		
	ALIGNMENT CHECKED		
No. _____	RT. OF WAY CHECKED		

Walnut Hills 2

PROFILE NOTE BOOK No. _____	SURVIVED _____	BY _____ DATE _____
	PLOTTED _____	
	GRADES CHECKED _____	
	B. M.'s NOTED _____	
STRUCTURE NOTATIONS CHECKED _____		



L. I. SMITH & ASSOCIATES
SURVEYORS

STATE OF TENNESSEE
BUREAU OF REVENUE
ROUTE 2 BOX 208
BUCHANAN, TENNESSEE 38202
PHONE (615) 344-1314

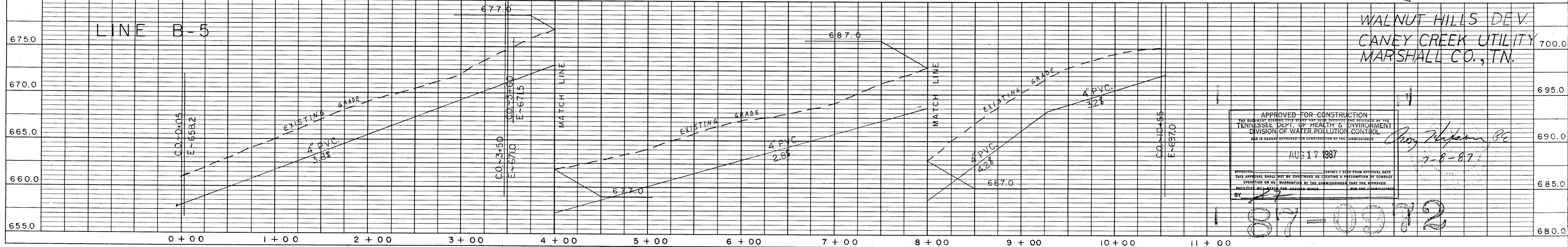
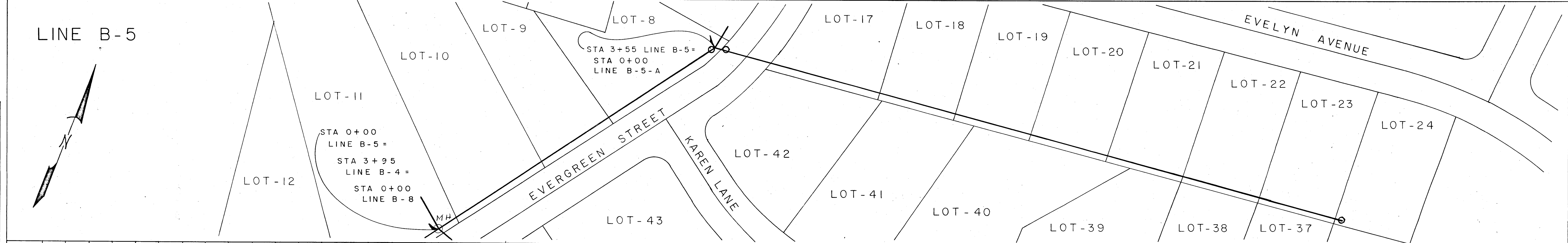
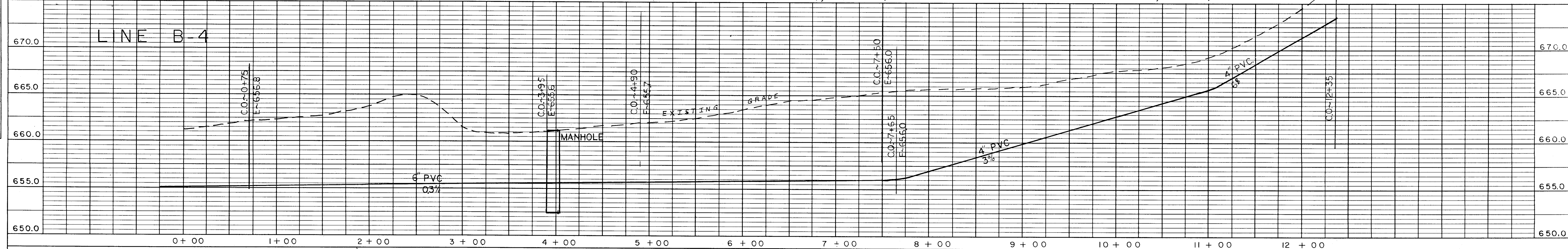
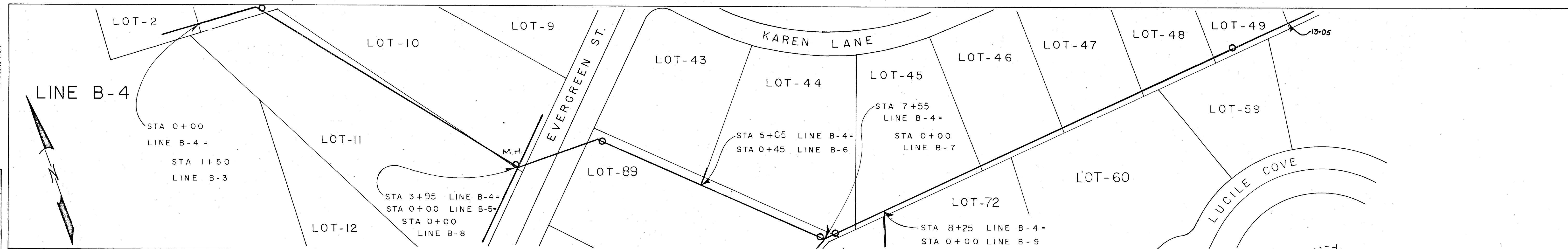


PLAN	NO.	DATE	BY	DATE
SURVEYED				
NOTED				
NOTE BOOK				
ALIGNMENT CHECKED				
BY				
DATE				

WALNUT HILLS

PROFILE	NO.	DATE	BY	DATE
SURVEYED				
NOTED				
NOTE BOOK				
ALIGNMENT CHECKED				
BY				
DATE				

SCALE: PLAN 1"=50' - PROFILE, HORIZ. 1"=50' - VERT. 1"=5'



WALNUT HILLS DEV.
CANEE CREEK UTILITY
MARSHALL CO., TN.

APPROVED FOR CONSTRUCTION
BY THE TENNESSEE DEPT. OF HEALTH & ENVIRONMENT
DIVISION OF WATER POLLUTION CONTROL
AUG 17 1987
BY [Signature]
7-8-87

87-0972

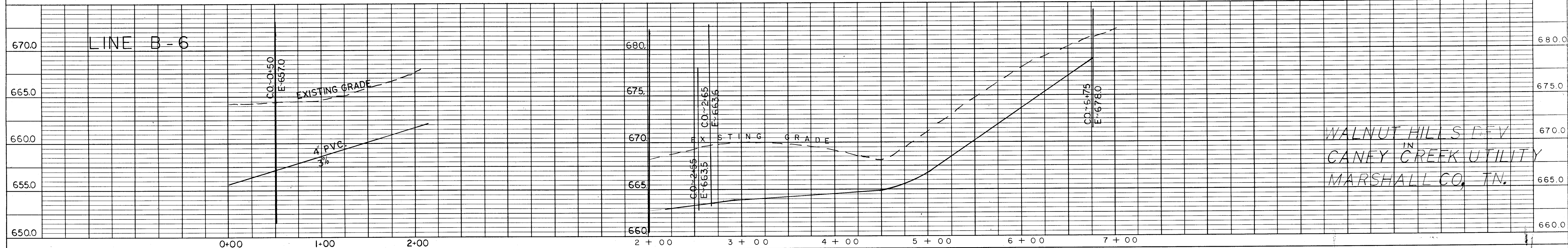
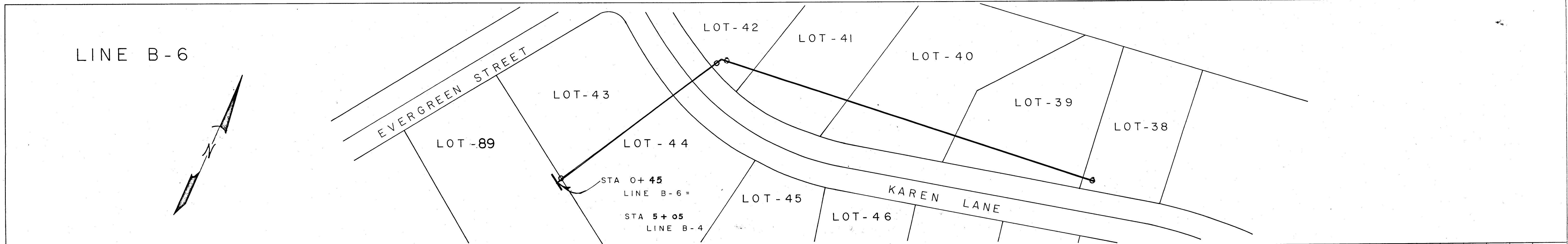
L. I. SMITH & ASSOCIATES
SURVEYORS
STATE HIGHWAY 238
ROUTE 2 BOX 203
BUC. PHONE 801-844-1018



PLAN	DATE	BY
SURVEYED		
NOTED		
NOTE BOOK		
ALIGNMENT CHECKED		
RT. OF WAY CHECKED		
No.		

Walnut Hills

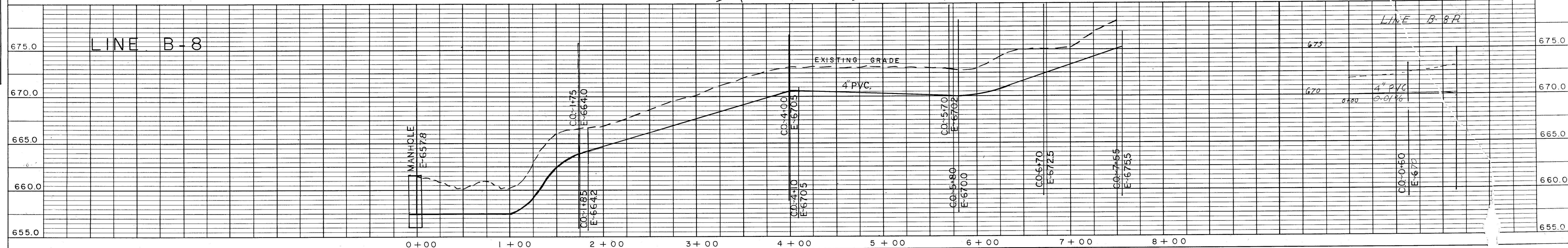
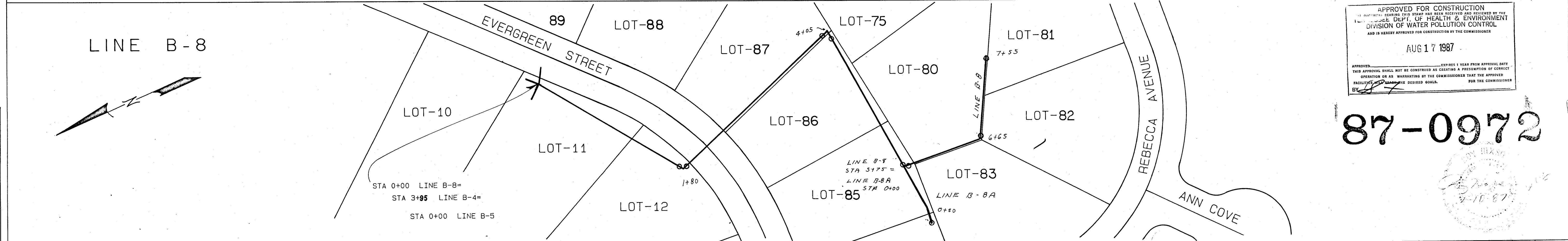
PROFILE	DATE	BY
SURVEYED		
NOTED		
NOTE BOOK		
GRADES CHECKED		
8" M.S. NOTED		
STRUCTURE LOCATIONS CHECKED		
No.		



WALNUT HILLS DEV
IN
CANBY CREEK UTILITY
MARSHALL CO, TN.

APPROVED FOR CONSTRUCTION
THE ENGINEER'S SEALING THIS STAMP HAS BEEN RECEIVED AND REVIEWED BY THE
JUDGE, DEPT. OF HEALTH & ENVIRONMENT
DIVISION OF WATER POLLUTION CONTROL
AND IS HEREBY APPROVED FOR CONSTRUCTION BY THE COMMISSIONER
AUG 17 1987
APPROVED: EXPIRES 1 YEAR FROM APPROVAL DATE.
THIS APPROVAL SHALL NOT BE CONSIDERED AS CREATING A PRESUMPTION OF CORRECT
OPERATION OR AS A WARRANTY BY THE COMMISSIONER THAT THE APPROVED
FACILITIES WILL MAINTAIN DESIRED GOALS.
FOR THE COMMISSIONER

87-0972

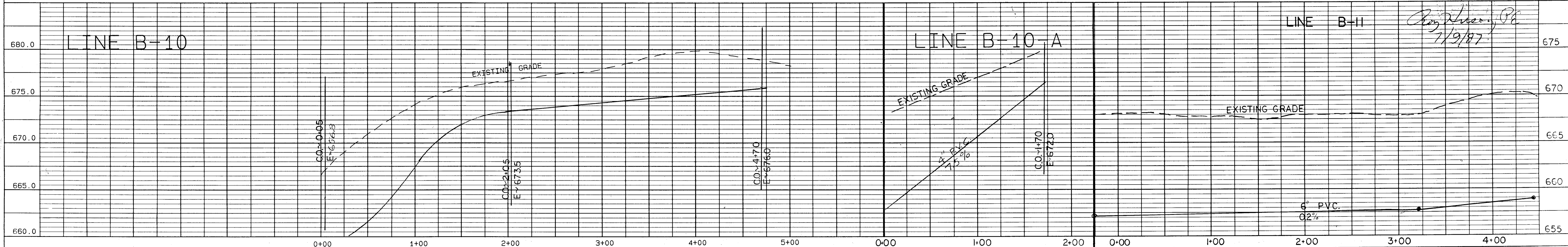
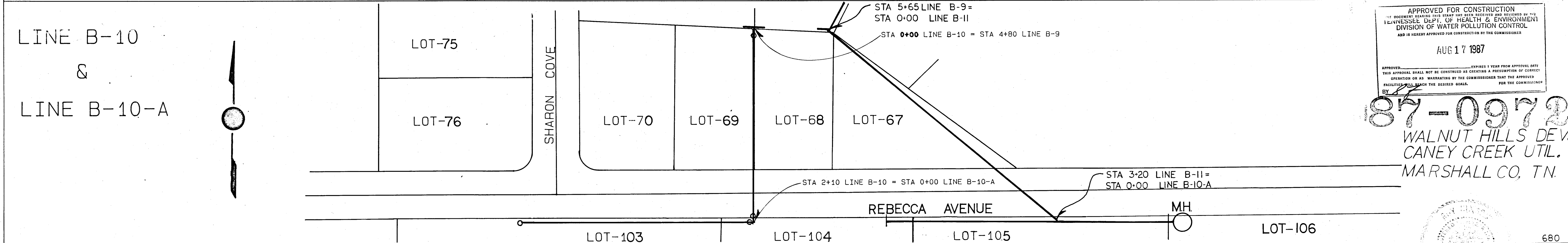
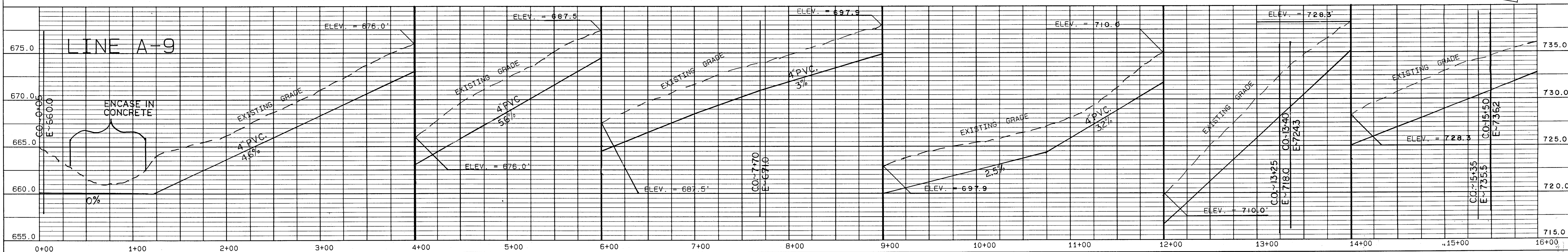
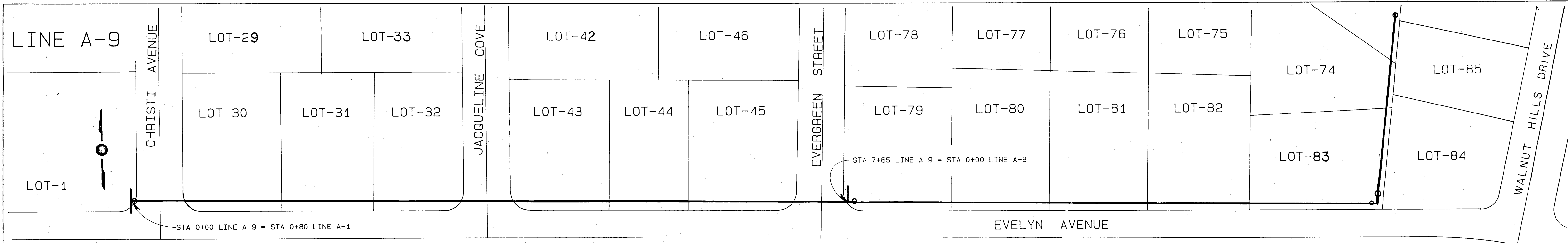


L. I. SMITH & ASSOCIATES
SURVEYORS
REGISTERED PROFESSIONAL ENGINEERS
BIRMINGHAM, TENNESSEE 38202
PHONE 252-1111

PLAN	SURVEYED	NOTED	NOTED	NOTED	NOTED
DATE	DATE	DATE	DATE	DATE	DATE
BY	BY	BY	BY	BY	BY
NO.	NO.	NO.	NO.	NO.	NO.

WALNUT HILLS

PROFILE	SURVEYED	NOTED	NOTED	NOTED	NOTED
DATE	DATE	DATE	DATE	DATE	DATE
BY	BY	BY	BY	BY	BY
NO.	NO.	NO.	NO.	NO.	NO.



APPROVED FOR CONSTRUCTION
THIS DOCUMENT BEING THE PROPERTY OF THE
TENNESSEE DEPT. OF HEALTH & ENVIRONMENT
DIVISION OF WATER POLLUTION CONTROL
AND IS HEREBY APPROVED FOR CONSTRUCTION BY THE COMMISSIONER
AUG 17 1987
EXPIRES 1 YEAR FROM APPROVAL DATE
THIS APPROVAL SHALL NOT BE CONSTRUED AS CREATING A PRESUMPTION OF CORRECT
OPERATION OR AS A WARRANTY BY THE COMMISSIONER THAT THE APPROVED
FACILITIES WILL MEET THE DESIRED GOALS.
FOR THE COMMISSIONER
BY

187-0972
WALNUT HILLS DEV.
CANEE CREEK UTIL.
MARSHALL CO, TN.

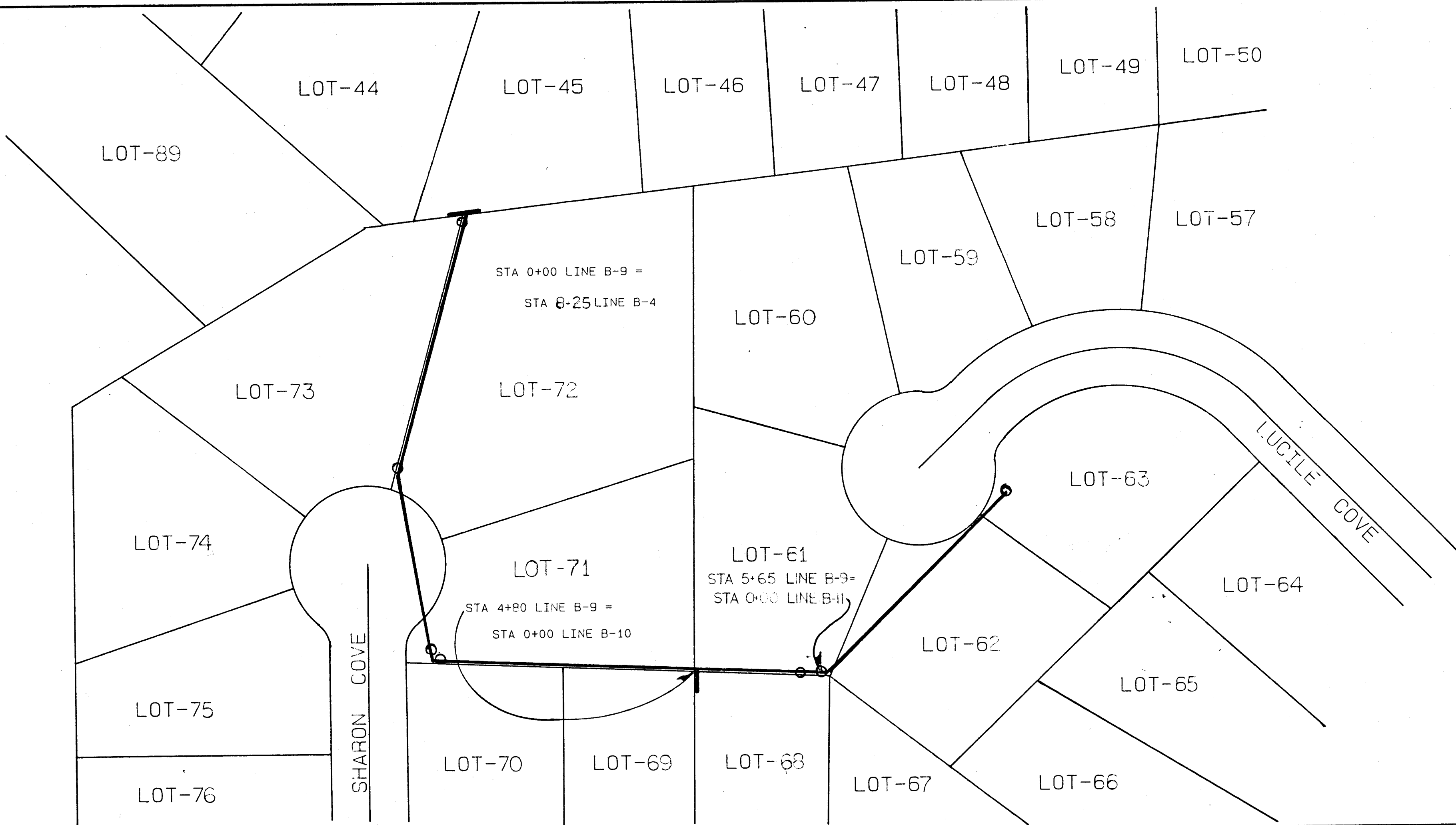
L. I. SMITH & ASSOCIATES
SURVEYORS
STATE HIGHWAY 40
ROUTE 2 BOX 202
BIRMINGHAM, ALA. 35202
PHONE 601-544-5144

PLAN	DATE	
	BY	
	SURVEYED	
	NOTED	
NOTE BOOK	NO.	

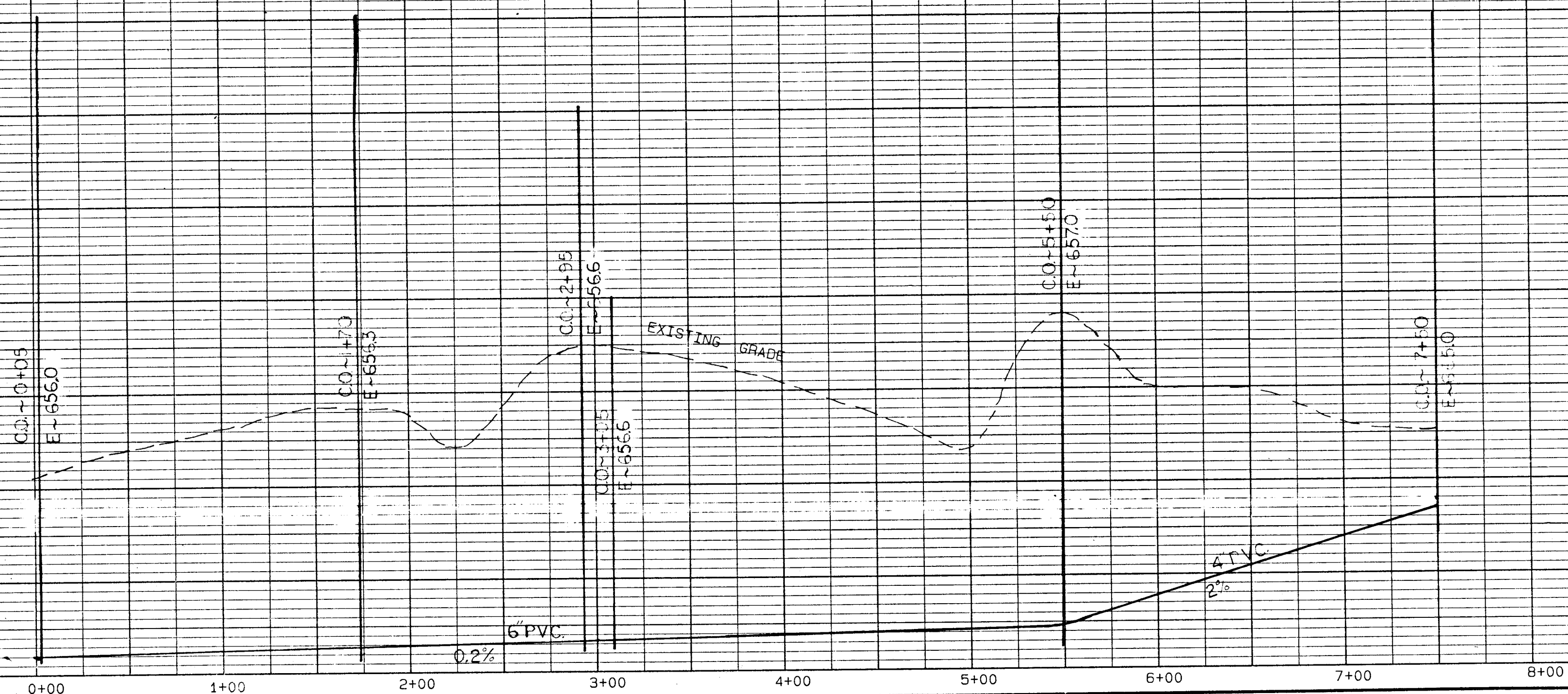
Walnut Hills

PROFILE	DATE	
	BY	
	SURVEYED	
	NOTED	
NOTE BOOK	NO.	


LINE B-9



LINE B-9



APPROVED FOR CONSTRUCTION
THE ABOVE SHOWN THIS PLAN HAS BEEN RECEIVED AND REVIEWED BY THE
TENNESSEE DEPT. OF HEALTH & ENVIRONMENT
DIVISION OF WATER POLLUTION CONTROL
AND IS HEREBY APPROVED FOR CONSTRUCTION BY THE COMMISSIONER
AUG 17 1987
APPROVED
THIS APPROVAL SHALL NOT BE CONSIDERED AS GUARANTEEING THE ACCURACY OF THE DATA
OR THE DESIGN OR CONSTRUCTION OF THE PROJECT
BY THE COMMISSIONER
FOR THE COMMISSIONER



87-0972

SHEET 11 of 21

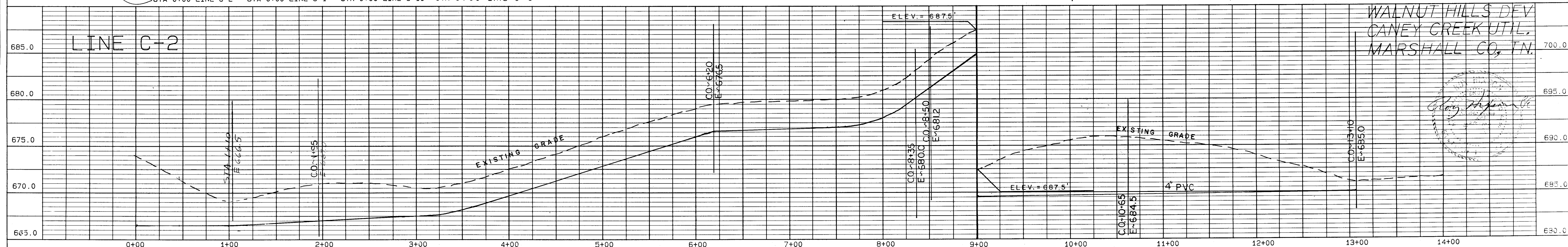
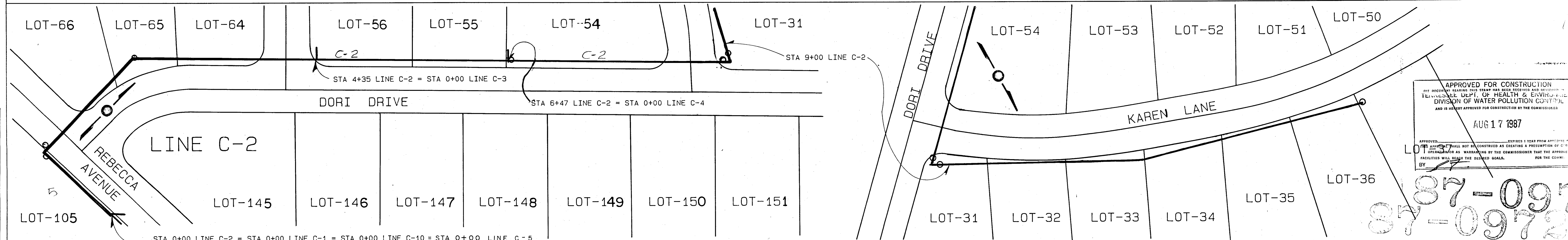
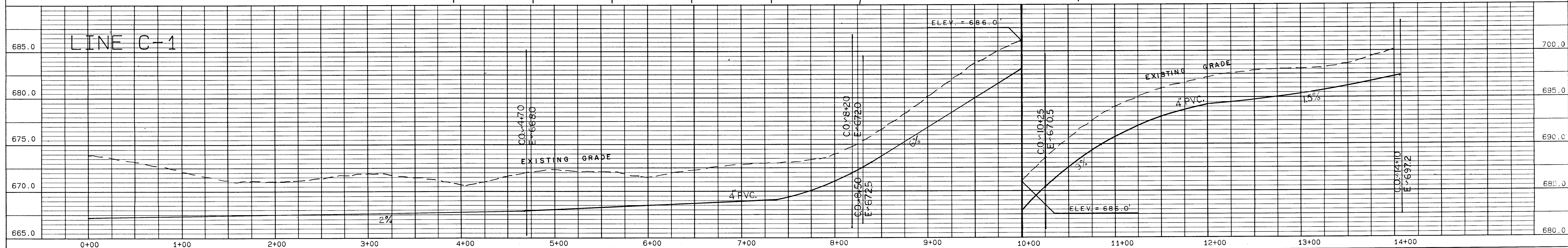
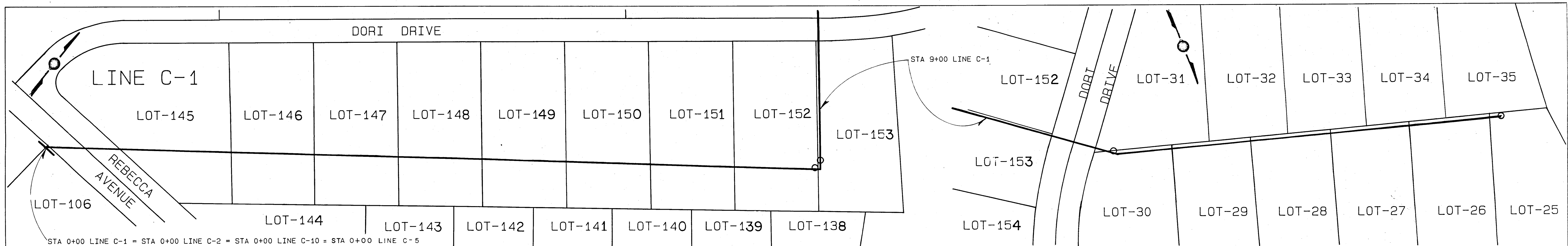
L. I. SMITH & ASSOCIATES
SURVEYORS
STATE HIGHWAY 140
ROUTE 2, BOX 235
BLOOMSBURY, IN 47422
PHONE (317) 841-0101

DATE	BY	SURVISED	PLANNED	NOTE BOOK	NO.
				ALIGNMENT CHECKED	
				RT. OF WAY CHECKED	

Walnut Hills

DATE	BY	SURVISED	PLANNED	NOTE BOOK	NO.
				GRADES CHECKED	
				STRUCTURE LOCATIONS CHECKED	

SCALE: PLAN 1"=50' - PROFILE, HORIZ. 1"=50' - VERT. 1"=5'



APPROVED FOR CONSTRUCTION
THIS DOCUMENT HAS BEEN REVIEWED AND APPROVED BY THE
DIVISION OF WATER POLLUTION CONTROL
AND IS HEREBY APPROVED FOR CONSTRUCTION BY THE COMMISSIONER
AUG 17 1987
EXPIRES 1 YEAR FROM APPROVAL DATE
FACILITIES WILL BEAT THE DESIRED GOALS.
FOR THE COMMISSIONER

87-0972

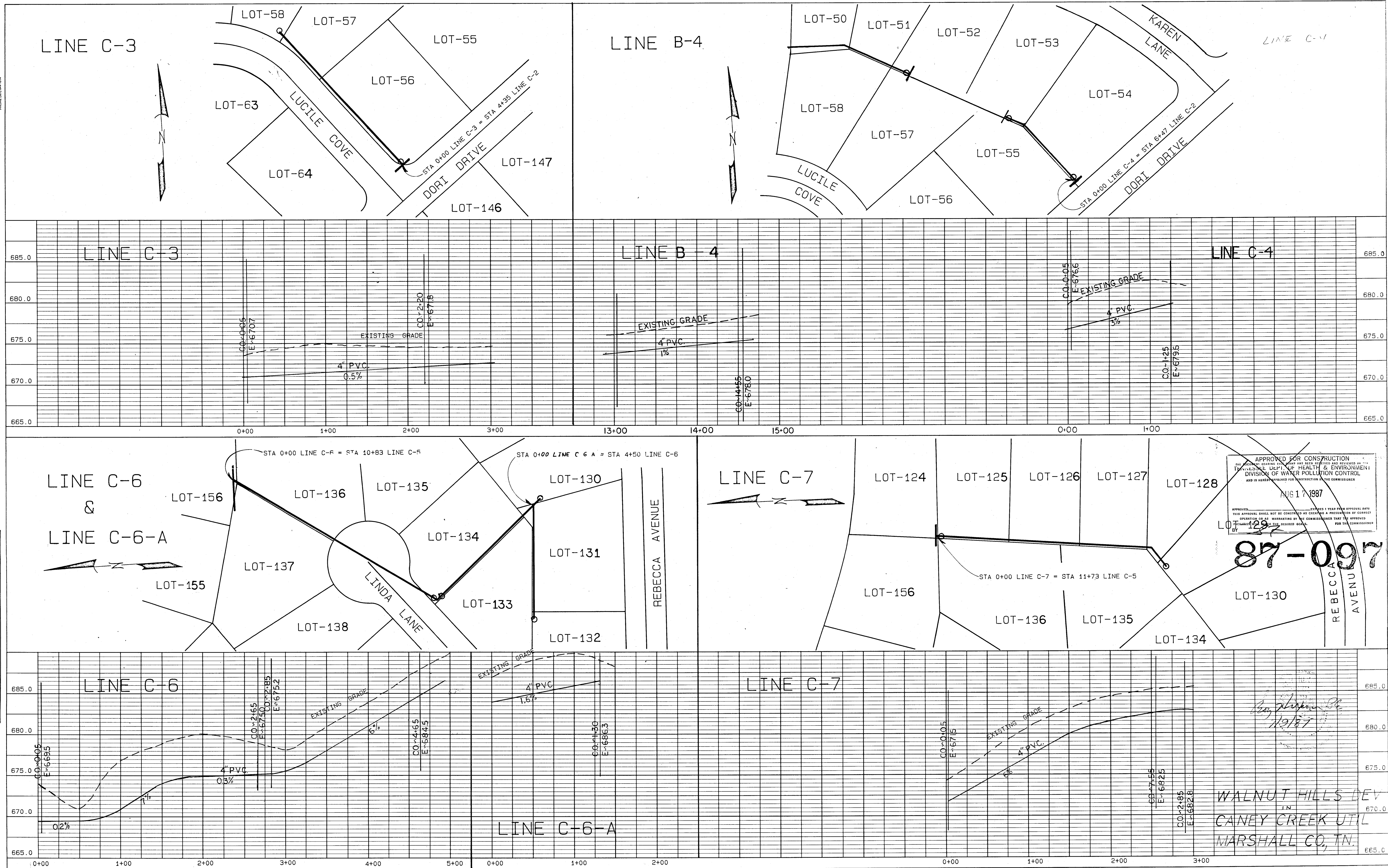
WALNUT HILLS DEV
CANEY CREEK UTIL.
MARSHALL CO, TN.

L. I. SMITH & ASSOCIATES
SURVEYORS
STATE HIGHWAY 40
BIRMINGHAM, ALABAMA 35202
PHONE 978-1841



PLAN	SURVEYED	NOTED	DATE
PLAN	NO. 1	NO. 1	NO. 1
NO.	NO.	NO.	NO.

Walnut Hills

PROFILE	SURVEYED	NOTED	DATE
PROFILE	NO. 1	NO. 1	NO. 1
NO.	NO.	NO.	NO.



PLAN	SURVEYED _____	BY _____	DATE _____
	PLOTTED _____ ALIGNMENT CHECKED _____ RT. OF WAY CHECKED _____		
NOTE BOOK			
No. _____			



87-0972

Rev. Nelson, Pa
7/8/87

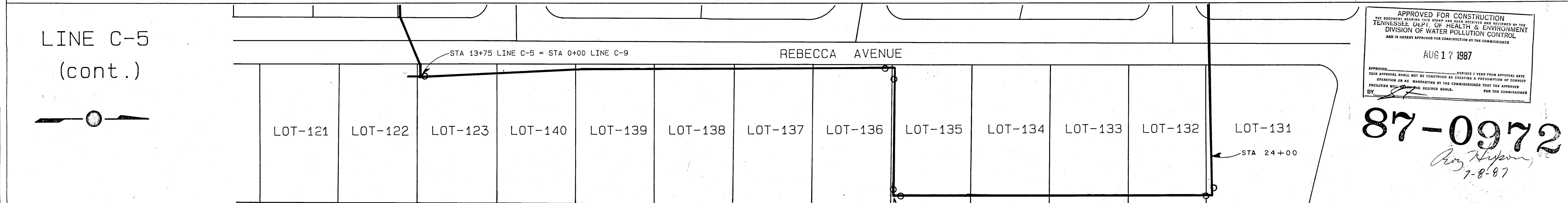
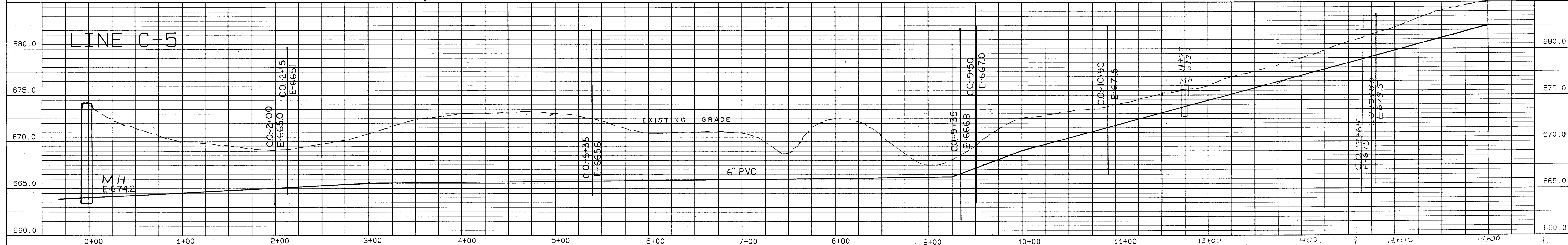
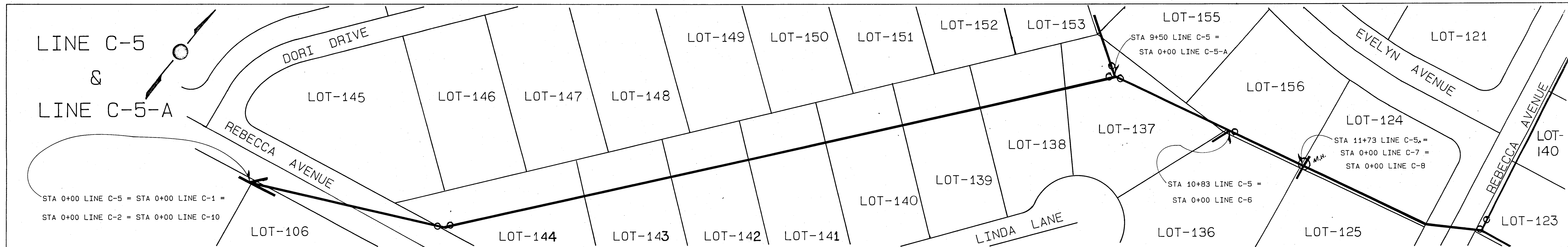
L. I. SMITH & ASSOCIATES
SURVEYORS
STATE HIGHWAY 40
ROUTE 2, BOX 303
BIRMINGHAM, AL 35202
PHONE (205) 944-5014

PLAN
SURVEYED
NOTED
NOTE BOOK
ALIGNMENT CHECKED
BY
DATE

Walnut Hills

PROFILE
SURVEYED
NOTED
NOTE BOOK
GRADES CHECKED
STRUCTURE NOTATIONS CHECKED
BY
DATE

SCALE: PLAN 1"=50' - PROFILE, HORIZ. 1"=50' - VERT. 1"=5'



APPROVED FOR CONSTRUCTION
THE ENGINEER BEARING THIS STAMP HAS BEEN RECEIVED AND REVIEWED BY THE
TENNESSEE DEPT. OF HEALTH & ENVIRONMENT
DIVISION OF WATER POLLUTION CONTROL
AND IS HEREBY APPROVED FOR CONSTRUCTION BY THE COMMISSIONER

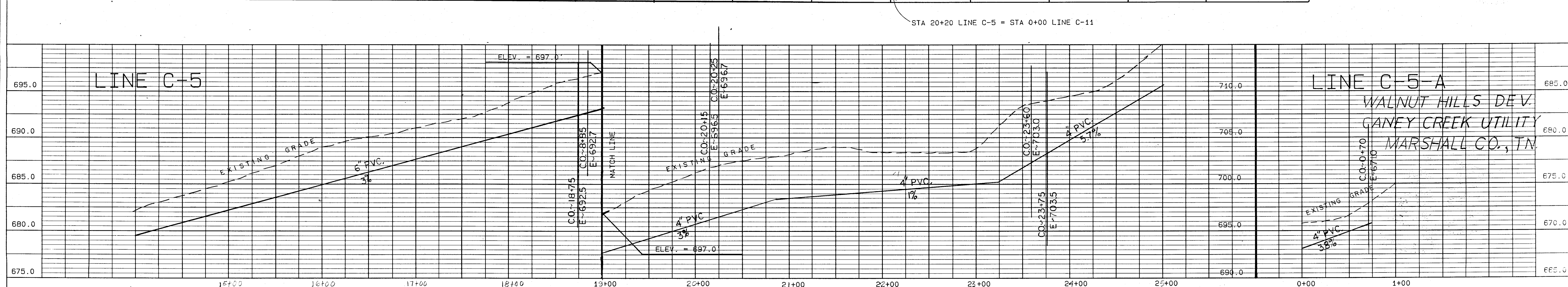
AUG 17 1987

EXPIRES 1 YEAR FROM APPROVAL DATE
THIS APPROVAL SHALL NOT BE CONSTRUED AS CREATING A PRESUMPTION OF CORRECT
OPERATION OR AS WARRANTING BY THE COMMISSIONER THAT THE APPROVED
FACILITY WILL MEET THE DESIRED GOALS.

FOR THE COMMISSIONER

87-0972

7-8-87



PLAN	SURVEYED _____		BY _____	DATE _____
	PLOTTED _____			
NOTE BOOK	ALIGNMENT CHECKED _____			
No. _____	RT. OF WAY CHECKED _____			

Walnut Hills

PROFILE	SURVEYED _____	BY _____	DATE _____
	PLOTTED _____		
NOTE BOOK	GRADES CHECKED _____		
No. _____	B. M.'s NOTED _____		
	STRUCTURE NOTATIONS CHECKED _____		



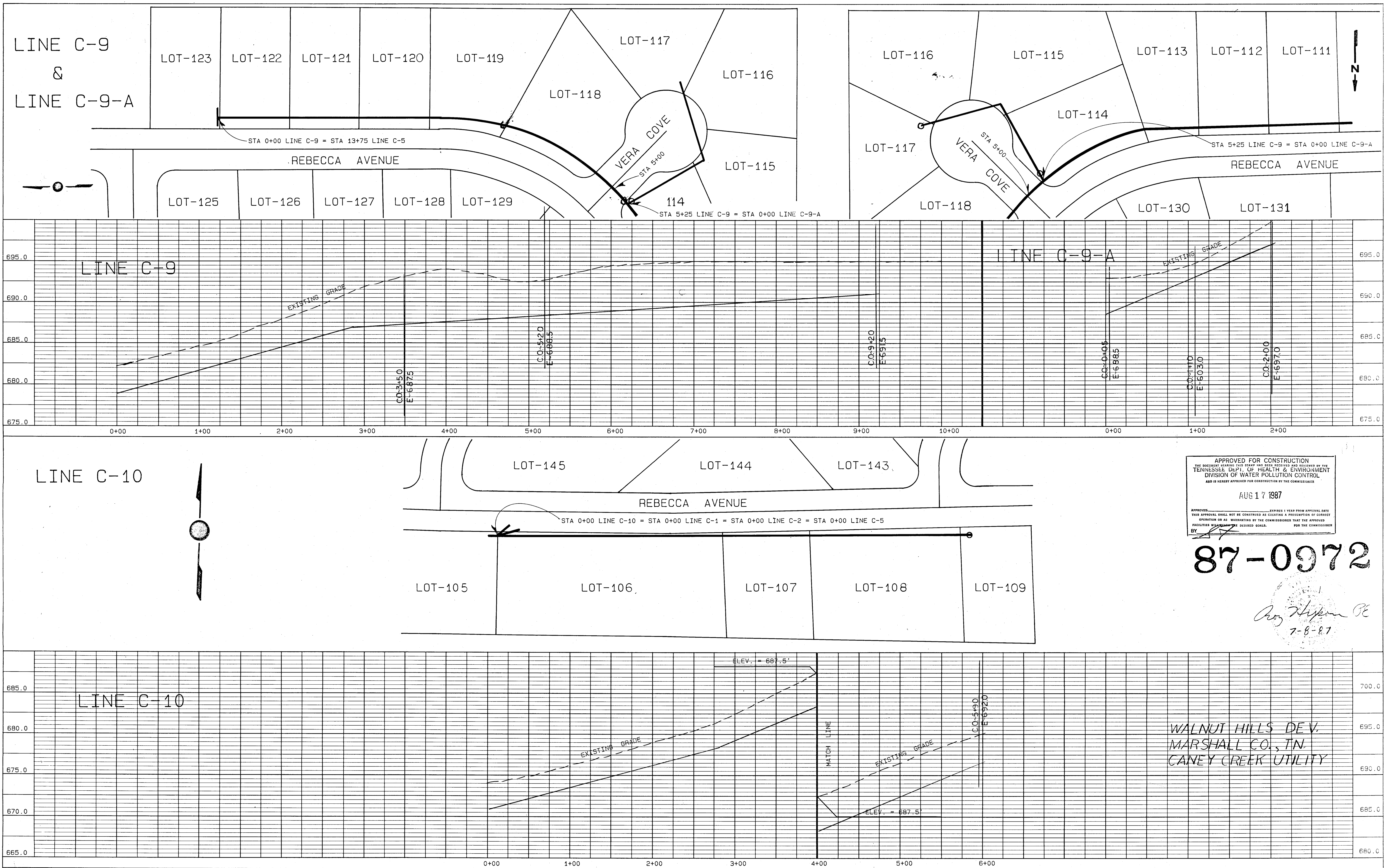
87-0972

L. I. SMITH & ASSOCIATES
SURVEYORS
STATE LICENSE NO. 140
ROUTE 2 BOX 292
PO BOX 292
PO BOX 292
PO BOX 292

PLAN	SURVEYED	PLOTTED	NOTE BOOK	NO. OF WAY CHECKED
No.				

Walnut Hills

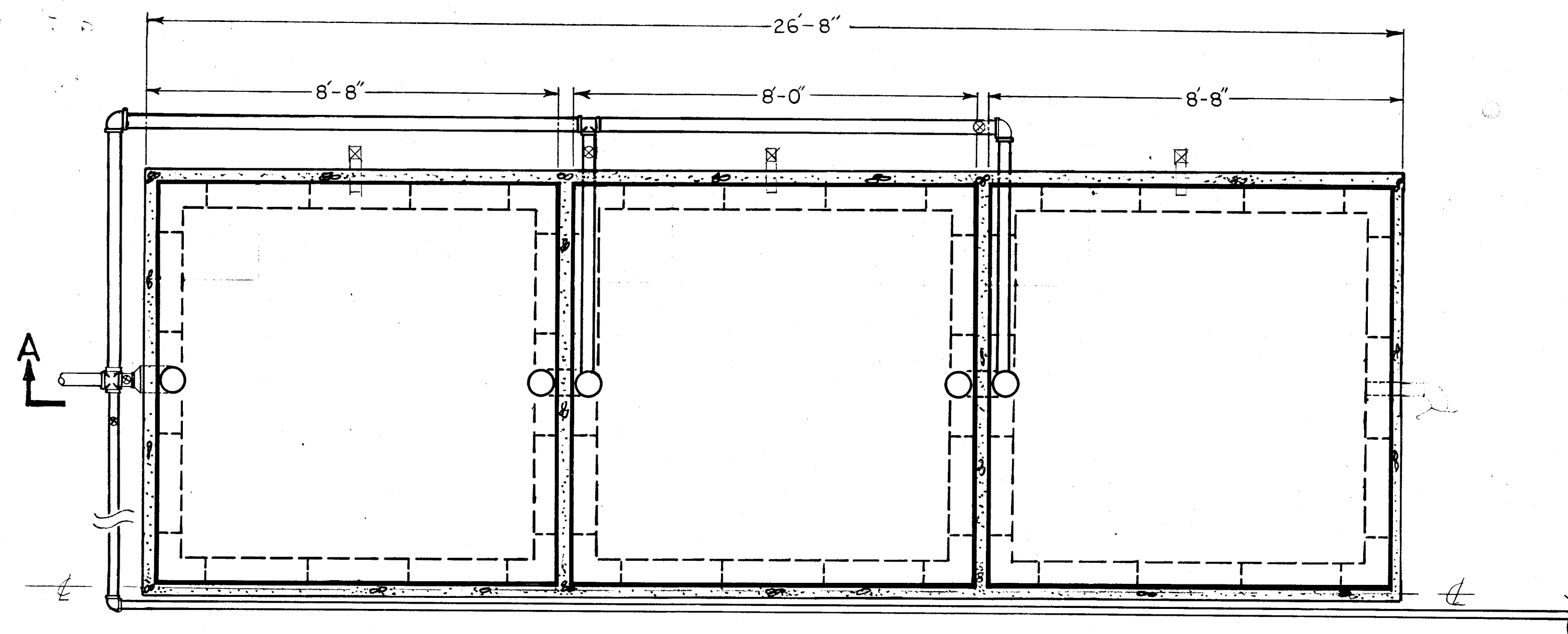
PROFILE	SURVEYED	PLOTTED	NOTE BOOK	NO. OF WAY CHECKED
No.				



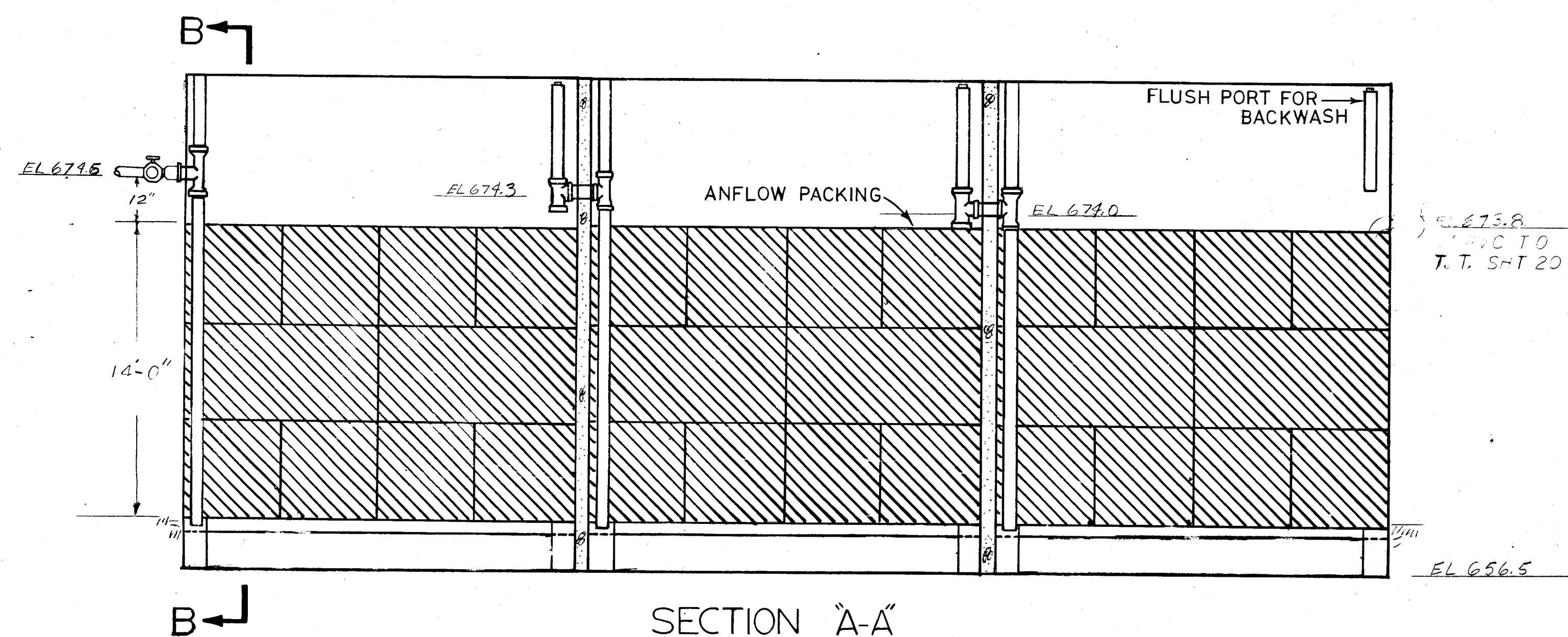
APPROVED FOR CONSTRUCTION
THE DOCUMENT BEARING THIS STAMP HAS BEEN RECEIVED AND REVIEWED BY THE
TENNESSEE DEPT. OF HEALTH & ENVIRONMENT
DIVISION OF WATER POLLUTION CONTROL
AND IS HEREBY APPROVED FOR CONSTRUCTION BY THE COMMISSIONER
AUG 17 1987
APPROVED BY: [Signature]
THIS APPROVAL SHALL NOT BE CONSTRUED AS CREATING A PRESUMPTION OF CORRECT
OPERATION OR AS A WARRANTY BY THE COMMISSIONER THAT THE APPROVED
FACILITIES WILL MEET THE DESIRED GOALS.
FOR THE COMMISSIONER

87-0972
[Signature]
7-8-87

WALNUT HILLS DE V.
MARSHALL CO., TN
CANEY CREEK UTILITY

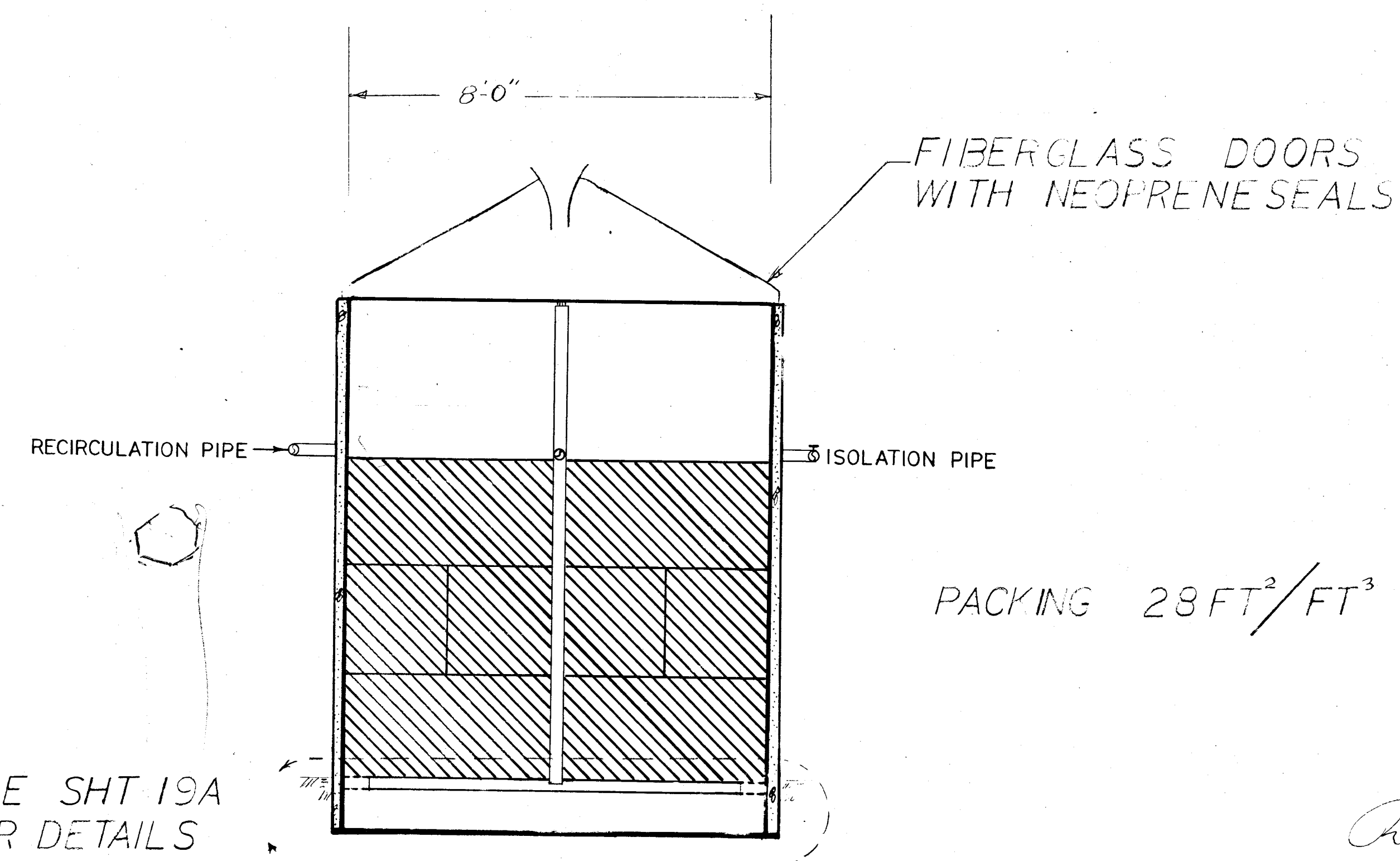


PLAN VIEW



SECTION "A-A"

ELEVATION VIEW



SECTION "B-B"

SOUTH HALF OF ANFLOW PLANT SHOWN
NORTH HALF OPPOSITE

APPROVAL EXPIRES
AUG 17 1988
TENN DEPT OF HEALTH & ENVIRONMENT
Division of Water Pollution Control

APPROVED FOR CONSTRUCTION
THE DOCUMENT BEARING THIS STAMP HAS BEEN RECEIVED AND REVIEWED BY THE
TENNESSEE DEPT. OF HEALTH & ENVIRONMENT
DIVISION OF WATER POLLUTION CONTROL
AND IS HEREBY APPROVED FOR CONSTRUCTION BY THE COMMISSIONER
AUG 17 1987
APPROVED BY: [Signature]
THIS APPROVAL SHALL NOT BE CONSTRUED AS CREATING A PRESUMPTION OF CORRECT
OPERATION OR AS WARRANTING BY THE COMMISSIONER THAT THE APPROVED
FACILITIES WILL MEET THE DESIRED GOALS.

87-0972

WALNUT HILLS DE
CANBY CREEK UTIL
MARSHALL CO., TENN.

CLEARWATER SYSTEMS, INC.
4332 WCH JOELTON, TENN 37505
1-615-874-8150

BY R.P.

SCALE HTS DATE 7-13-87

SHT 18 OF 26

A

B

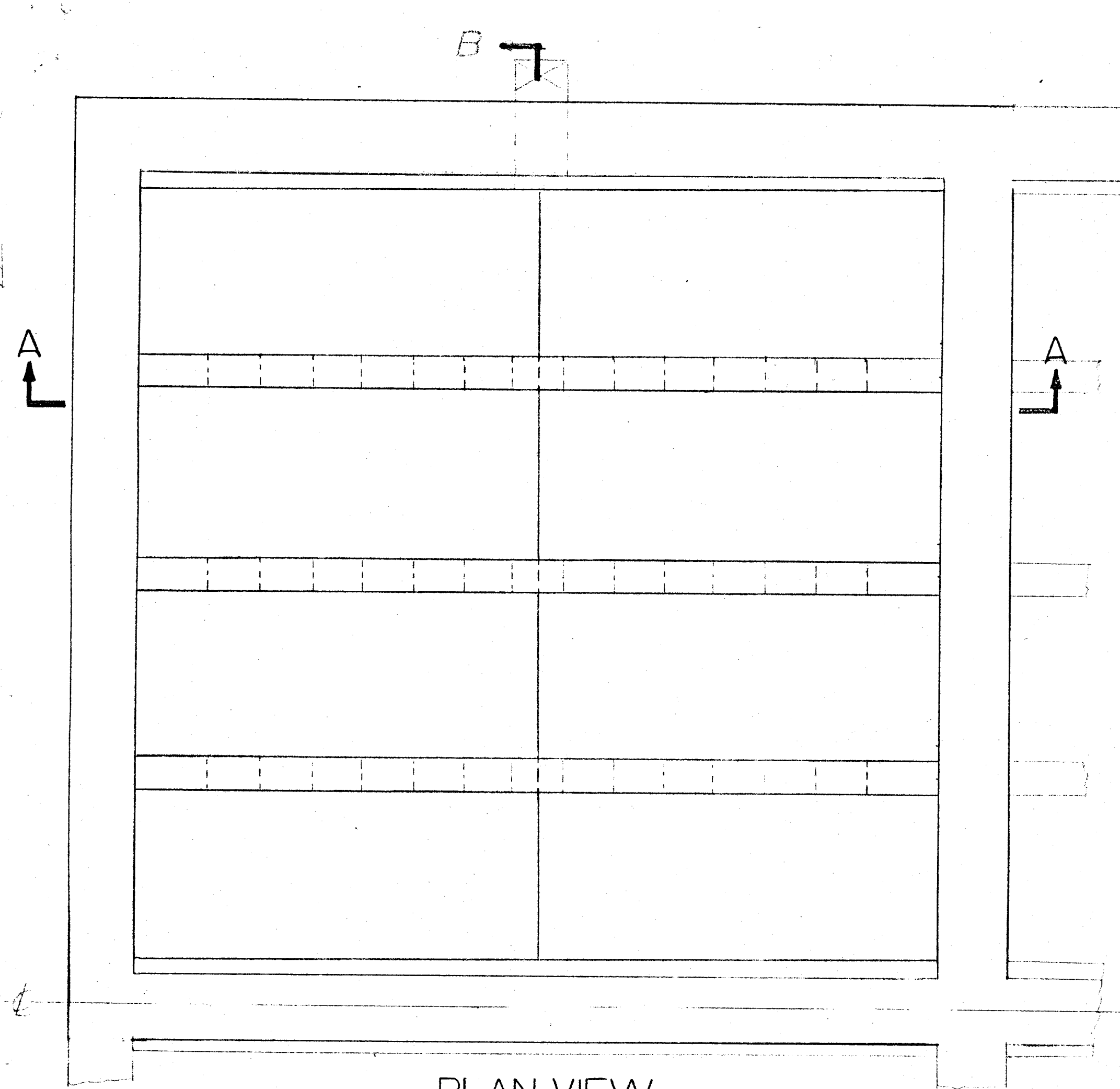
C

D

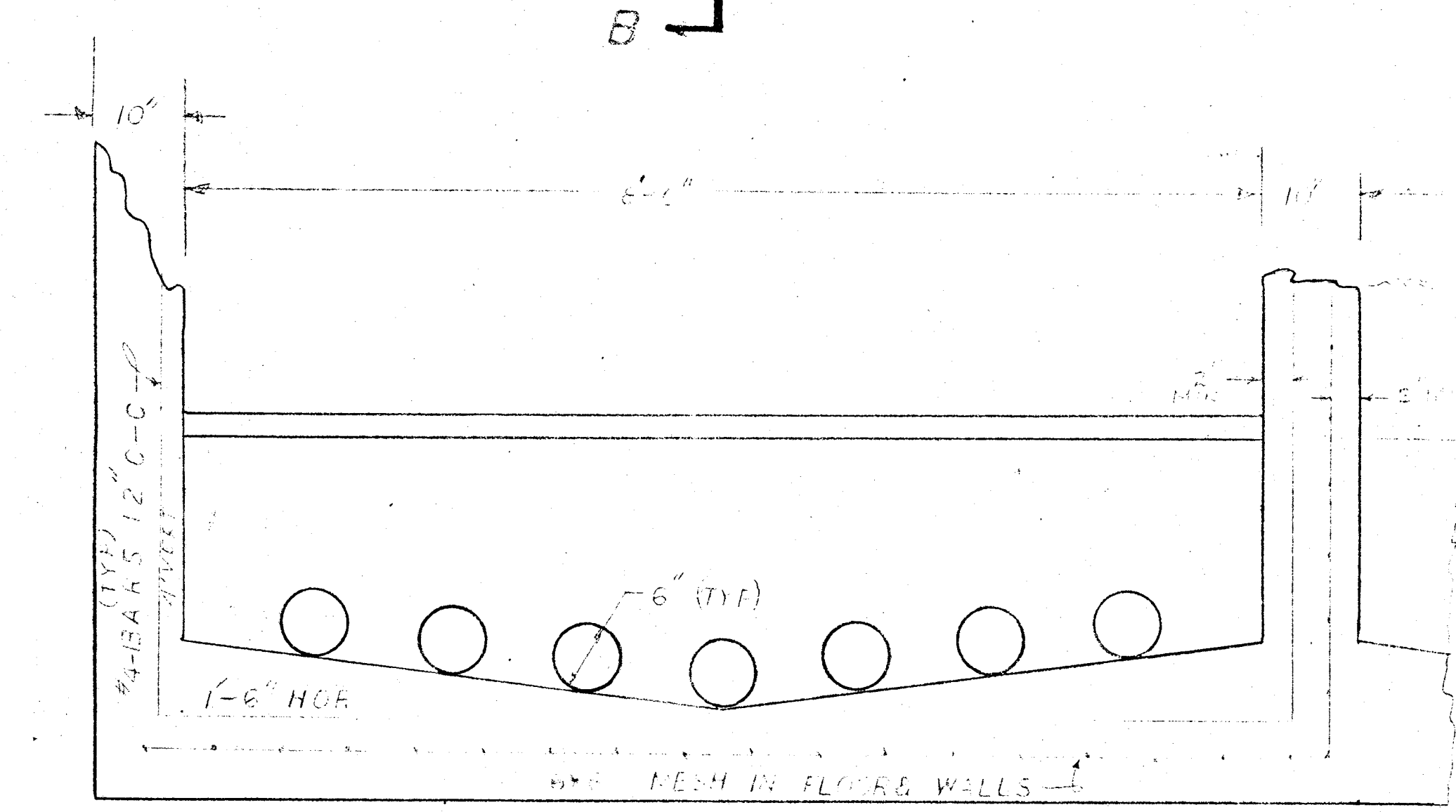
E

F

G

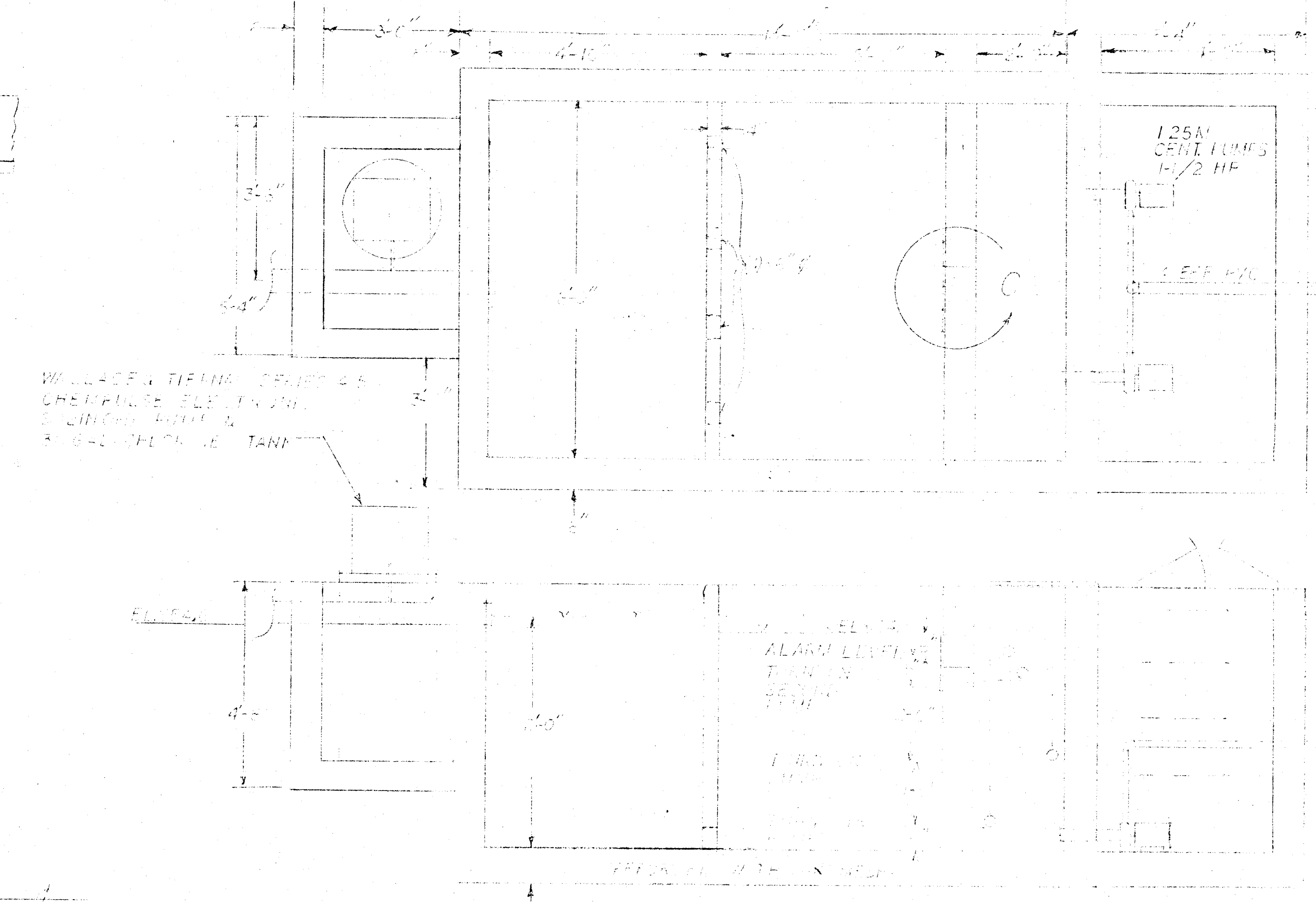


PLAN VIEW

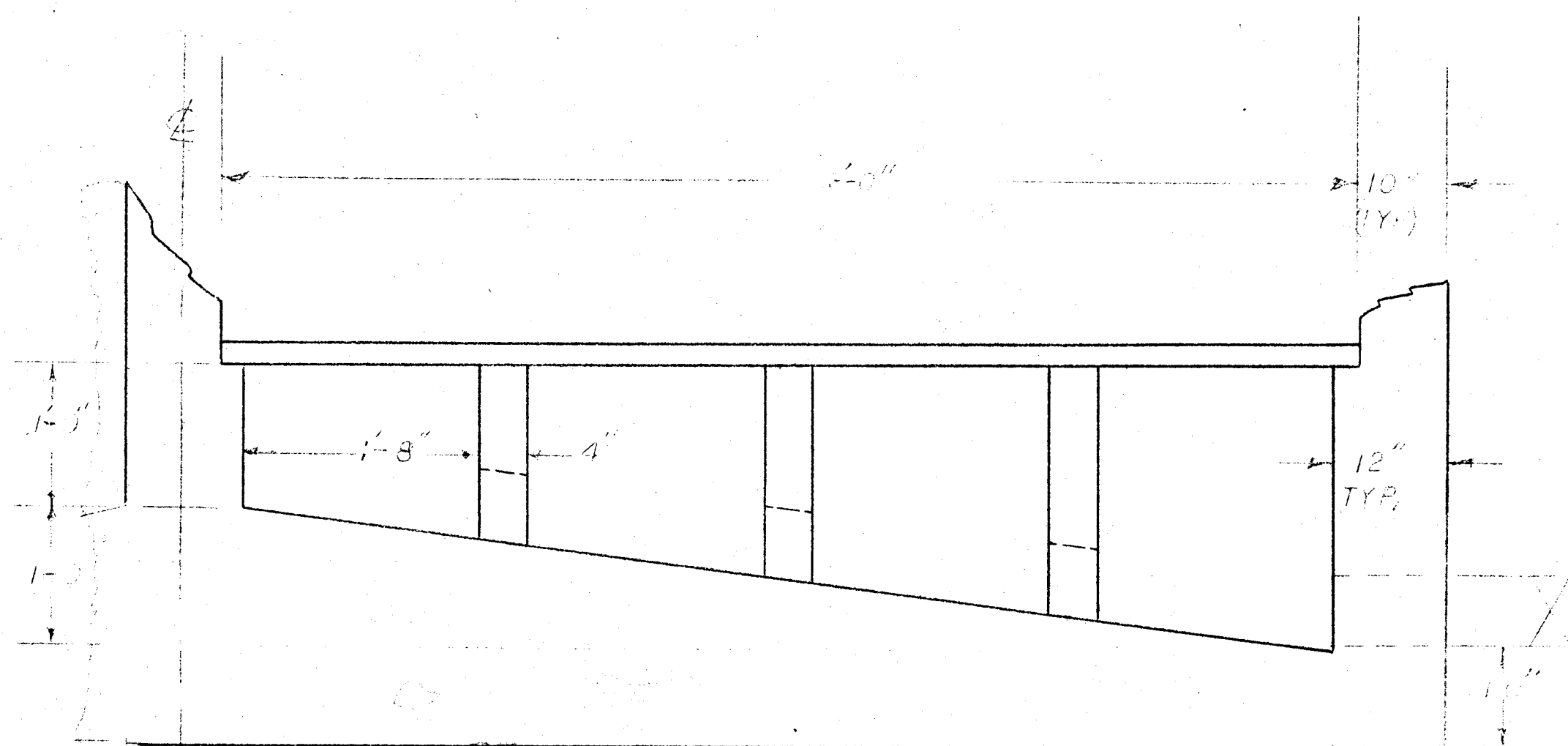


SECTION "A-A"

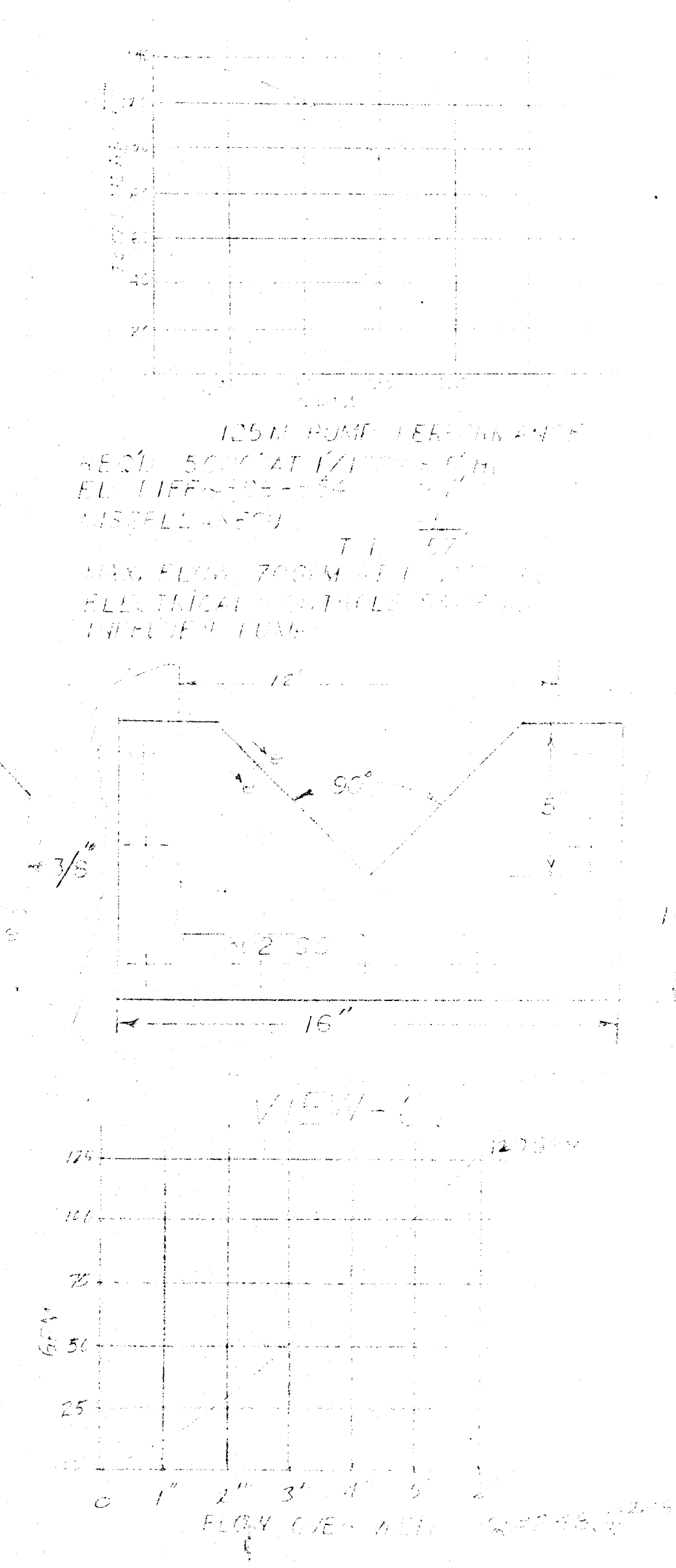
BASE DETAILS AND FLOW UNITS



CHLORINE CHAMBER & FILLING PUMP



SECTION "B-B"

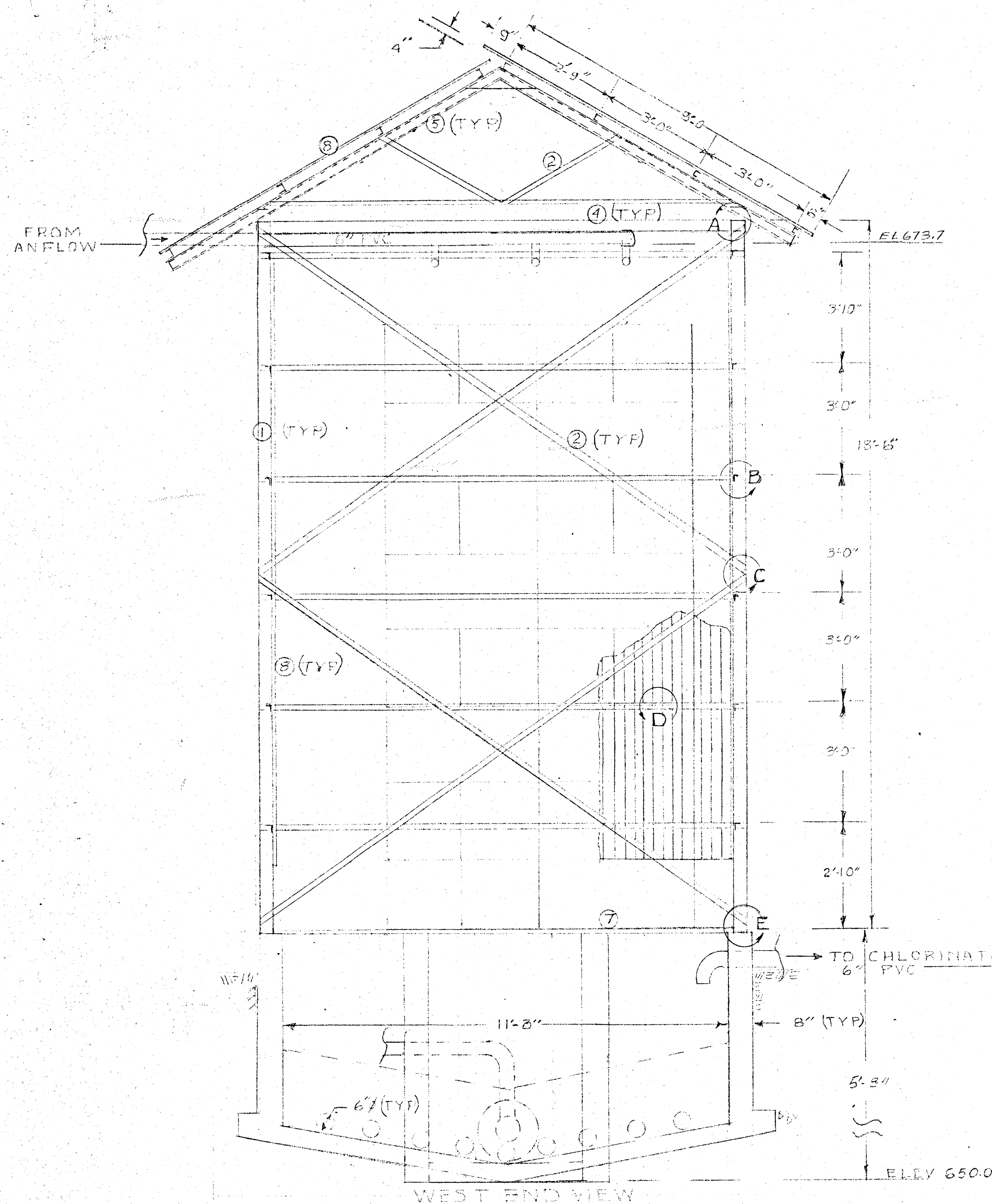


APPROVED FOR CONSTRUCTION
THE SIGNATURE OF THE ENGINEER HAS BEEN RECEIVED AND ENDORSED BY THE
TENNESSEE DEPT. OF HEALTH & ENVIRONMENT
DIVISION OF WATER POLLUTION CONTROL
AND IS HEREBY APPROVED FOR CONSTRUCTION BY THE COMMISSIONER
AUG 17 1987
APPROVED BY: [Signature]
THIS APPROVAL SHALL NOT BE CONSTRUED AS CREATING A PRESUMPTION OF CORRECT
OPERATION OR AS A WARRANTY BY THE COMMISSIONER THAT THE APPROVED
FACILITIES WILL REACH THE DESIRED GOALS.
FOR THE COMMISSIONER

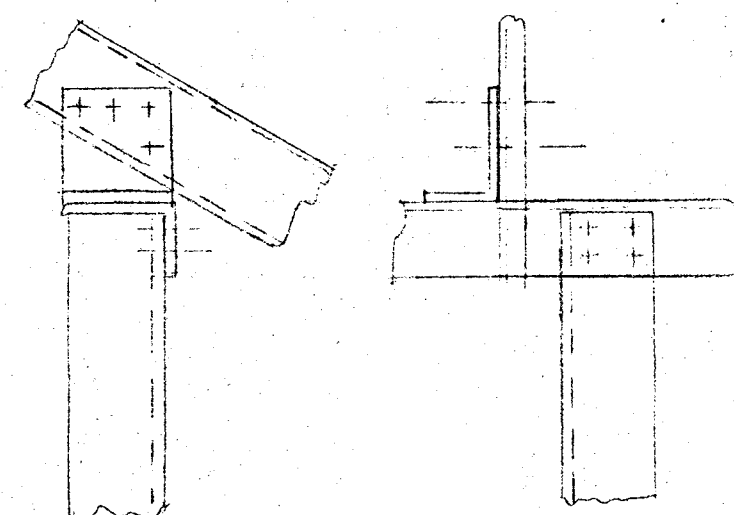
87-0972



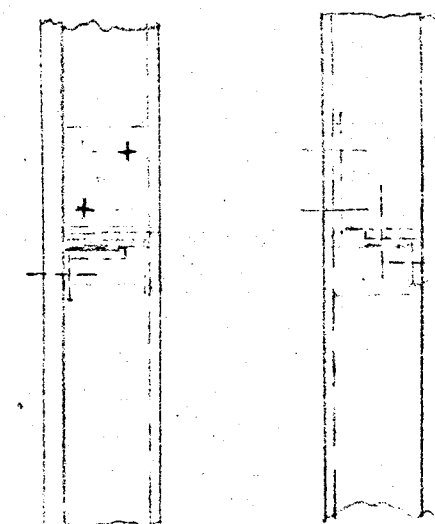
CHLORINATOR &
DETAILS
WALNUT HILLS OF
CANBY CREEK
MARSHALL CO.
OF 710 OF 810



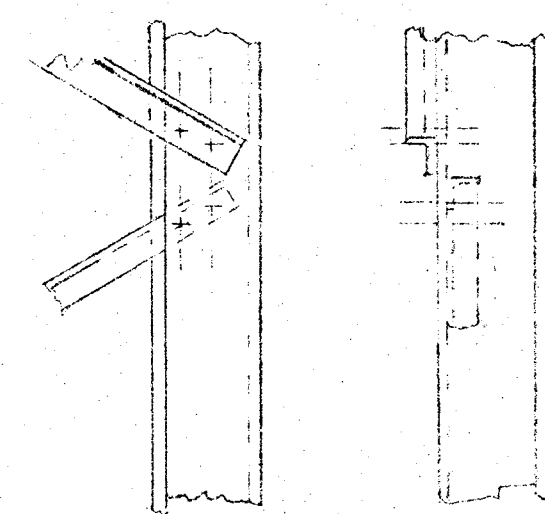
WEST END VIEW



SECT.-A

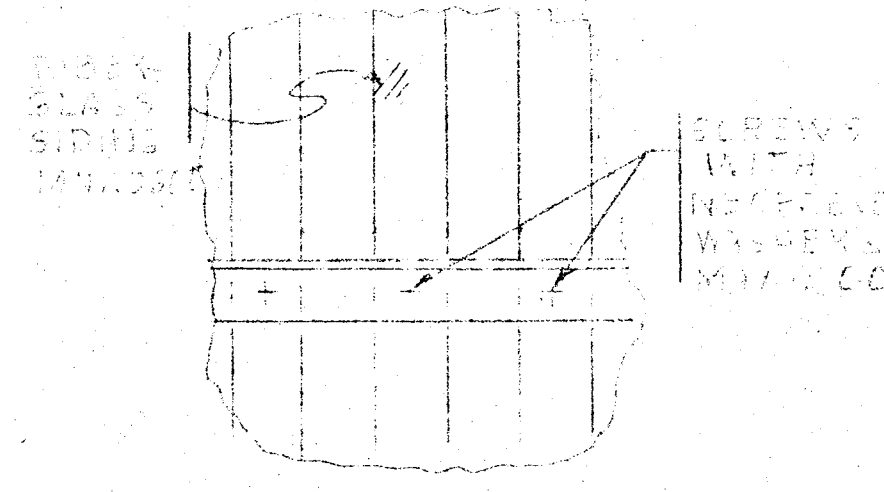


SECT-B

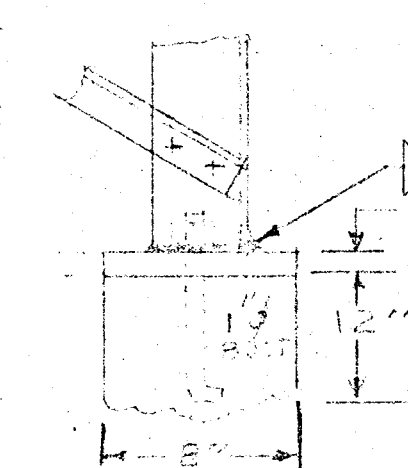


SECT-C

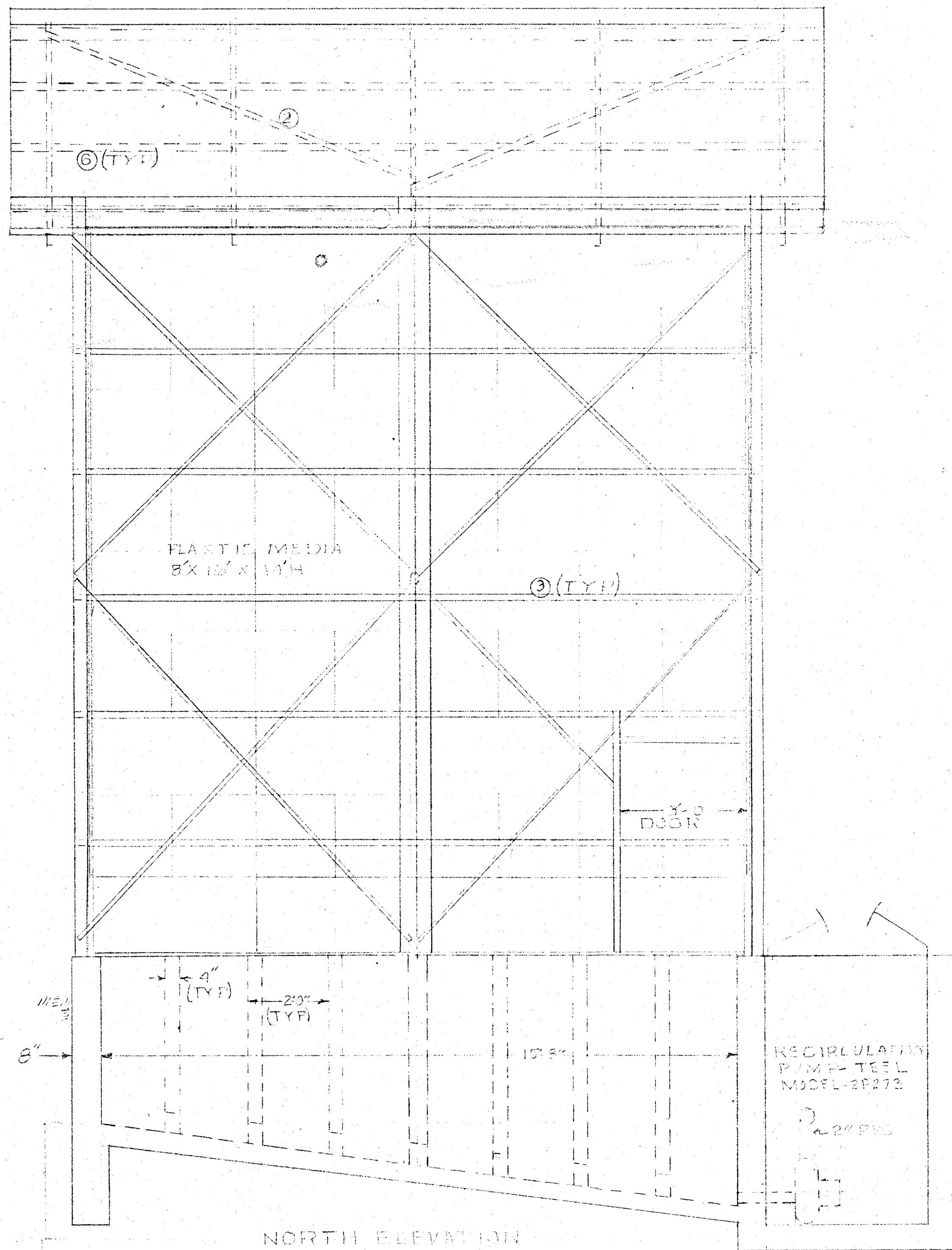
NORTH ELEVATION



SECT-D



SECT E



PLASTIC MEDIA
FILTER TOWER

LEGEND


1. COLUMNS - 1/4" DIA
2. DIAGONALS - 1/4" DIA
3. WALL BRACING (H) - 1/4" DIA
4. CAPS - 1/4" DIA
5. TOP CHAIR BRACE - 1/4" DIA
6. TIE RODS - 1/4" DIA
7. ALL BOLTS 1/2" DIA
8. 1/2" STEEL WITH 1/4" DIA

NOTES

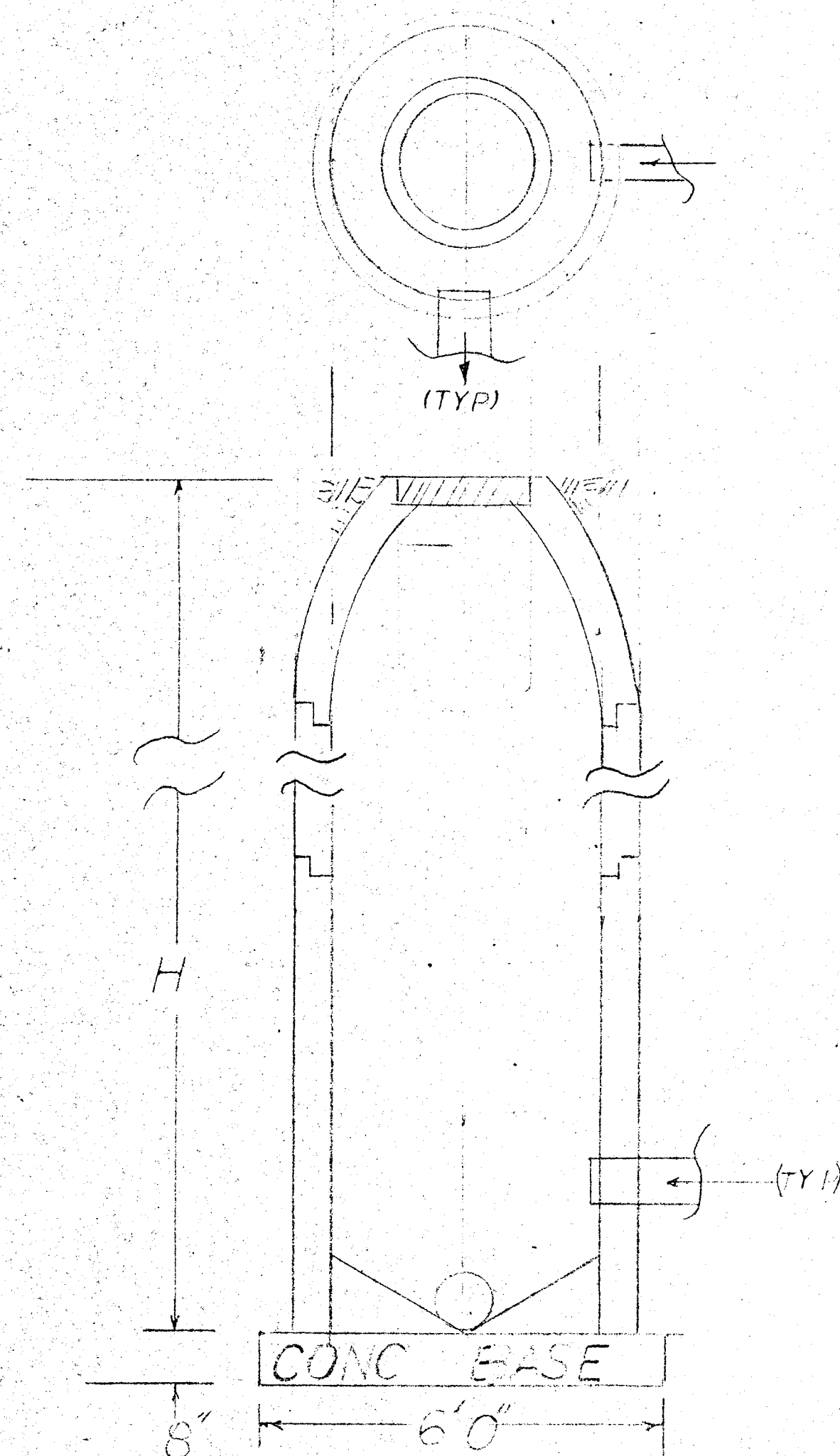
1. A MINIMUM OF 10% CRUSHED LIMESTONE SHALL BE TAMPED BELOW ALL CONCRETE.
2. ALL CONCRETE SHALL BE 3500 PSI.
3. ALL STEEL SHALL BE ANTI-RUST TREATED.
4. WELDING PER AWS SPECIFICATIONS.
5. PLASTIC MEDIA BY B.E. GOODWIN COMPANY.
6. CONCRETE REINFORCED - 2x6 MESH.
7. ALL STEEL SHALL BE COATED WITH GREEN EPOXY WEATHER PROTECTANT.

APPROVED FOR CONSTRUCTION
THE DOCUMENT BEARING THIS STAMP HAS BEEN REVIEWED AND ENDORSED BY THE
TENNESSEE DEPT. OF HEALTH & ENVIRONMENT
DIVISION OF WATER POLLUTION CONTROL
AND IS HEREBY APPROVED FOR CONSTRUCTION BY THE COMMISSIONER
AUG 17 1987
APPROVED: _____ EXPIRES 1 YEAR FROM APPROVAL DATE
THIS APPROVAL SHALL NOT BE CONSTRUED AS CREATING A PRESUMPTION OF CORRECT
OPERATION OR AS A WARRANTY BY THE COMMISSIONER THAT THE APPROVED
FACILITIES WILL REACH THE DESIRED GOALS.
BY 87 FOR THE COMMISSIONER

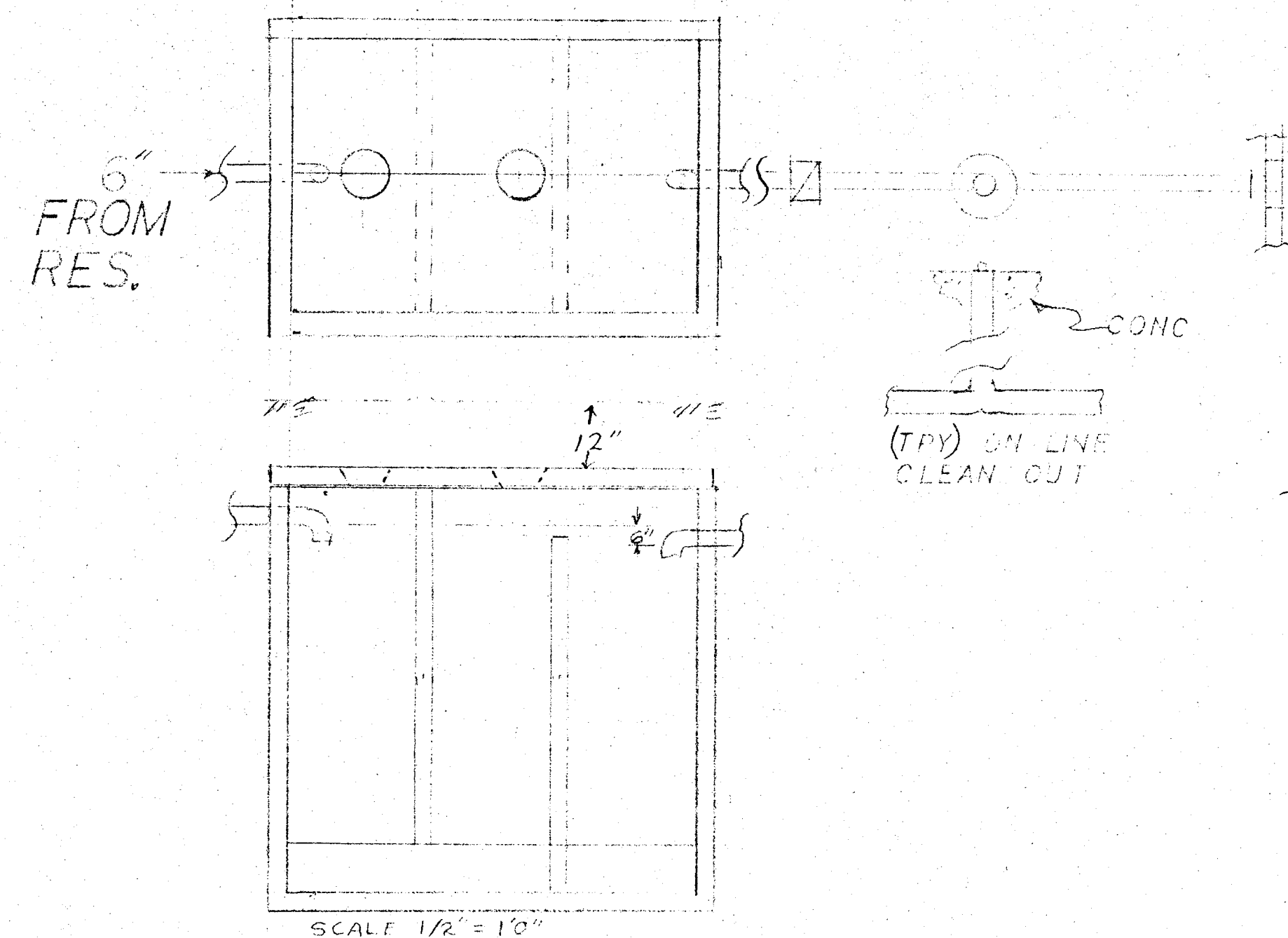
87-0972



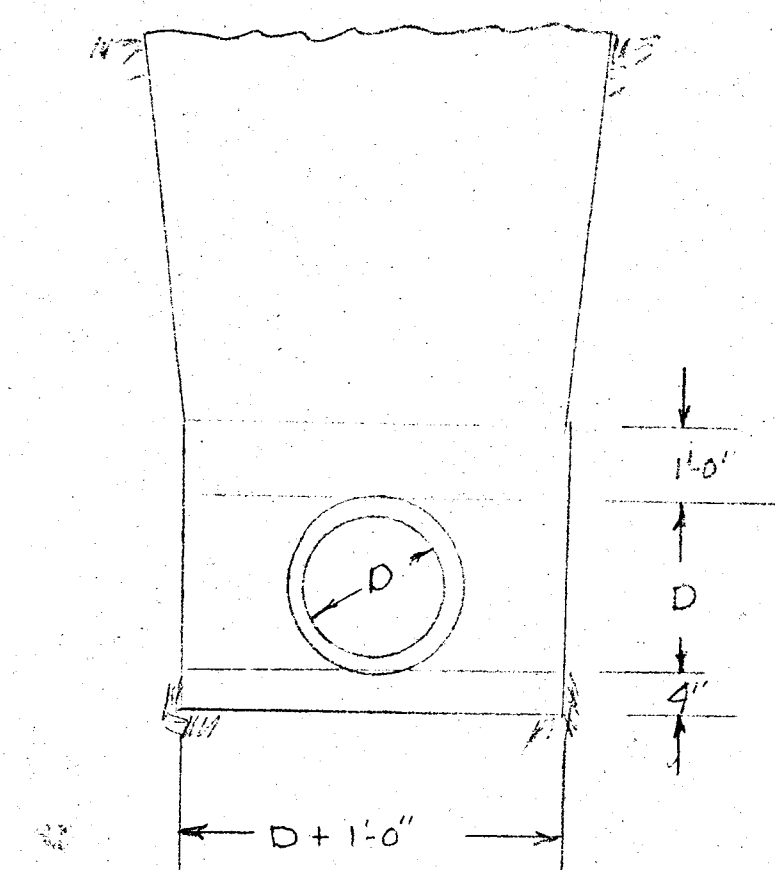
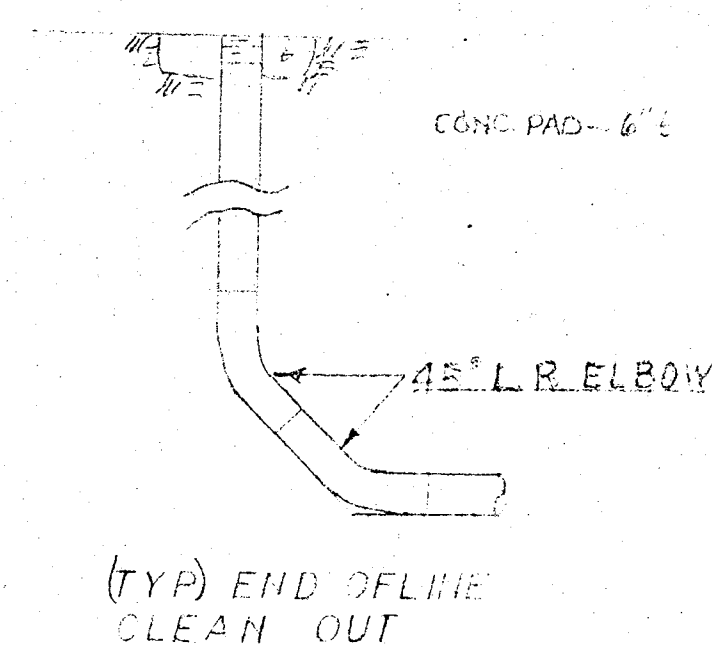
MARSHALL COUNTY
SEWER SYSTEM
FOR
WALNUT HILL DIV.
CANBY CREEK UTIL.
DISTRICT
BY
CLEAR & WHITE, INC.
3336 W. MAIN STREET
1-615-876-3190
NTS
5/11/87



TYP. M.H.
PRECAST (3) REQ'D


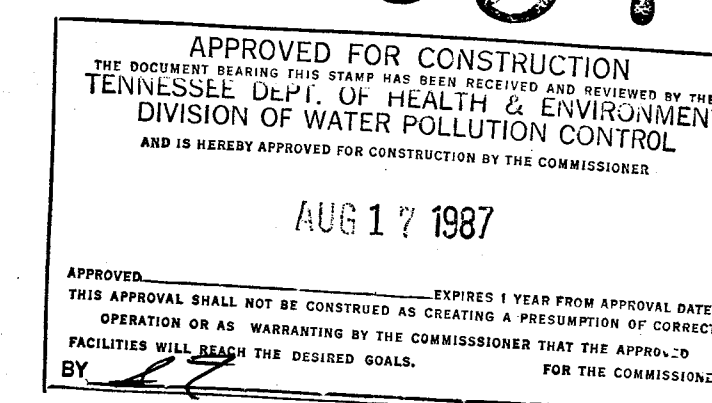


1000 GAL SEPTIC TANK



TYP TRENCH
BACK FILL PER
SPECIFICATIONS
NTS

87-0972



WALNUT HILLS LEV
IN
CANEY CREEK UTIL
MARSHALL CO., TN.
BY

CLEAR WATER SYSTEMS, INC.
5330 WCP JOELTON TN 37050

MANHOLE DETAILS

SHT 21 OF 20

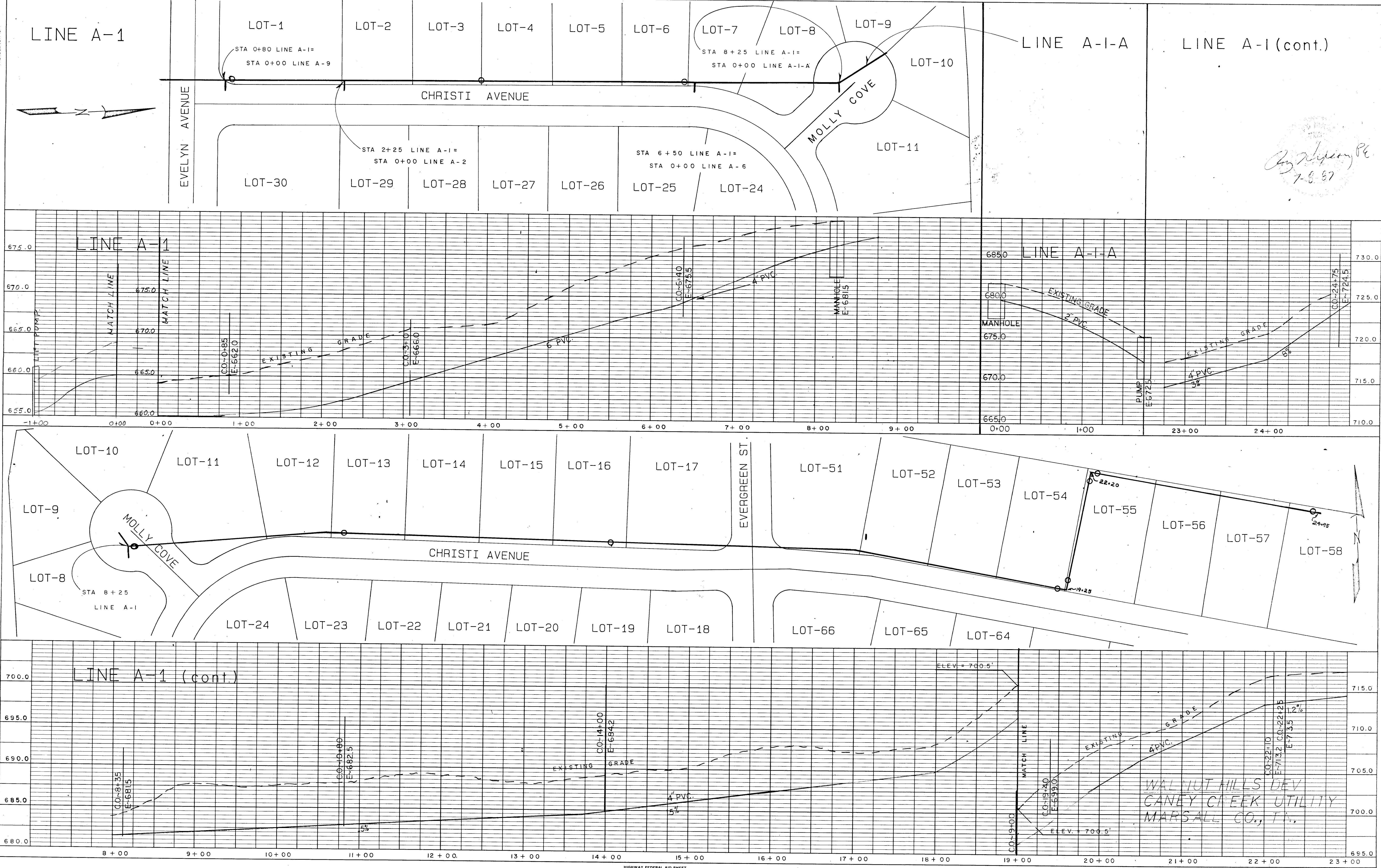
L. I. SMITH & ASSOCIATES
SURVEYORS
STATE HIGHWAY 218
ROUTE 2 BOX 203
BLOOMINGDALE, MISSISSIPPI 39222
PHONE (601) 444-1414

PLAN	SURVED	DATE
	NOTE BOOK	BY
	ALIGNMENT CHECKED	
	RT. OF WAY CHECKED	

WALNUT HILLS DEV

PROFILE	SURVED	DATE
	NOTE BOOK	BY
	GRADES CHECKED	
	STRUCTURE NOTATIONS CHECKED	

SCALE: PLAN 1"=50' - PROFILE, HORIZ. 1"=50' - VERT. 1"=5'

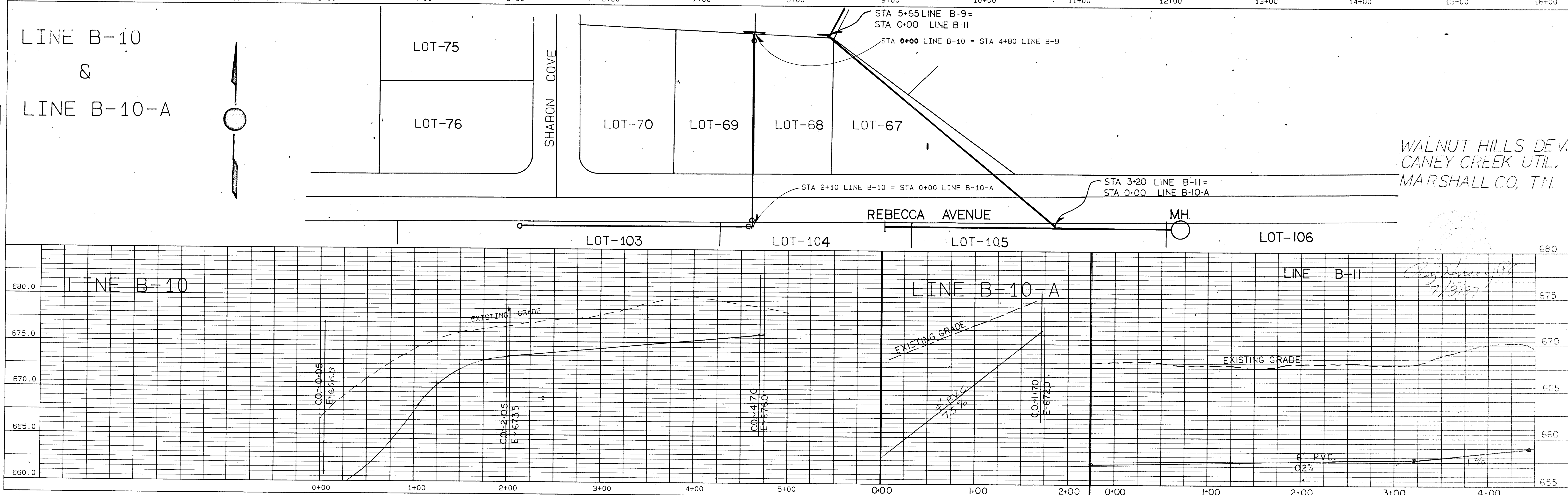
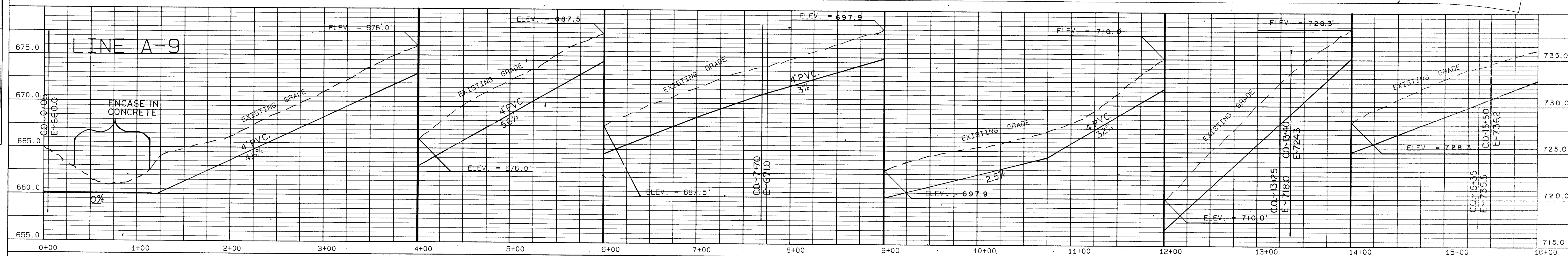


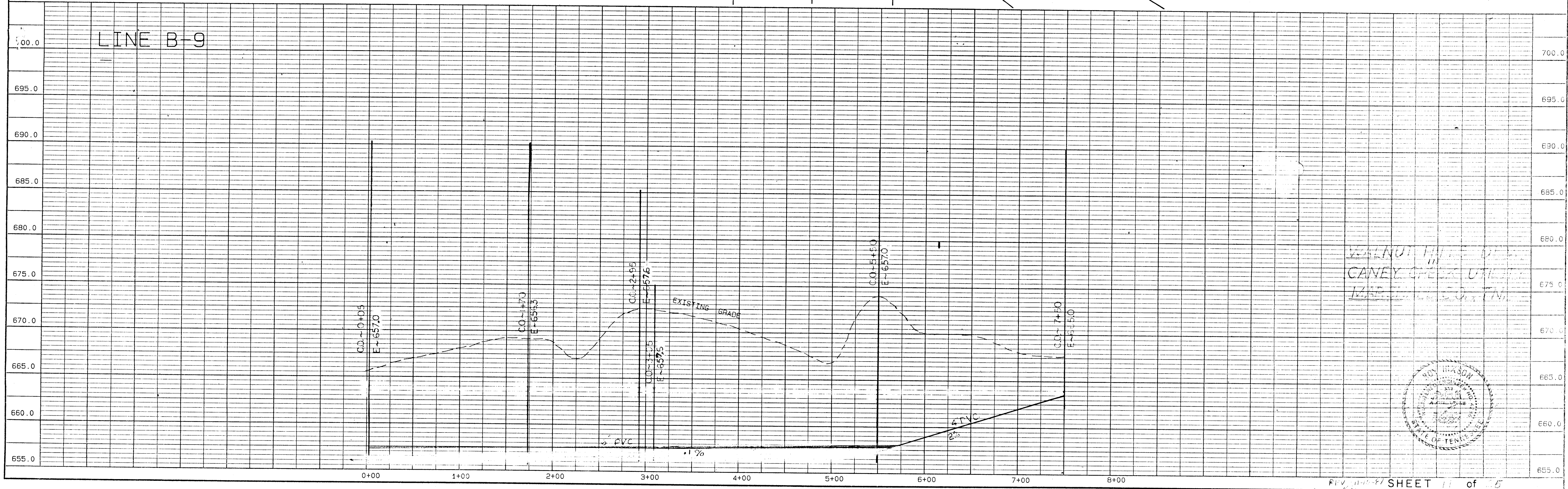


PLAN	SURVEYED _____	BY _____	DATE _____
	PLOTTED _____ ALIGNED _____ RT. OF WAY CHECKED _____ No. _____		

Walnut Hills

PROFILE	BY _____		DATE _____
	SURVEYED _____		
	PLOTTED _____		
	GRADES CHECKED _____		
NOTE BOOK	B. M.'s NOTED _____		
No. _____	STRUCTURE NOTATIONS CHECKED _____		





CERTIFICATE OF SERVICE

I hereby certify that a true and correct copy of the foregoing was served via U.S. Mail or electronic mail upon:

Shilina B. Brown, Esq.
Assistant Attorney General
Office of the Tennessee Attorney General
Consumer Advocate Division
P.O. Box 20207
Nashville, TN 37202-0207
Shilina.Brown@ag.tn.gov

Victoria B. Glover, Esq.
Assistant Attorney General
Office of the Tennessee Attorney General
Consumer Advocate Division
P.O. Box 20207
Nashville, TN 37202-0207
Victoria.Glover@ag.tn.gov

This the 21st day of June 2024.



Katherine Barnes