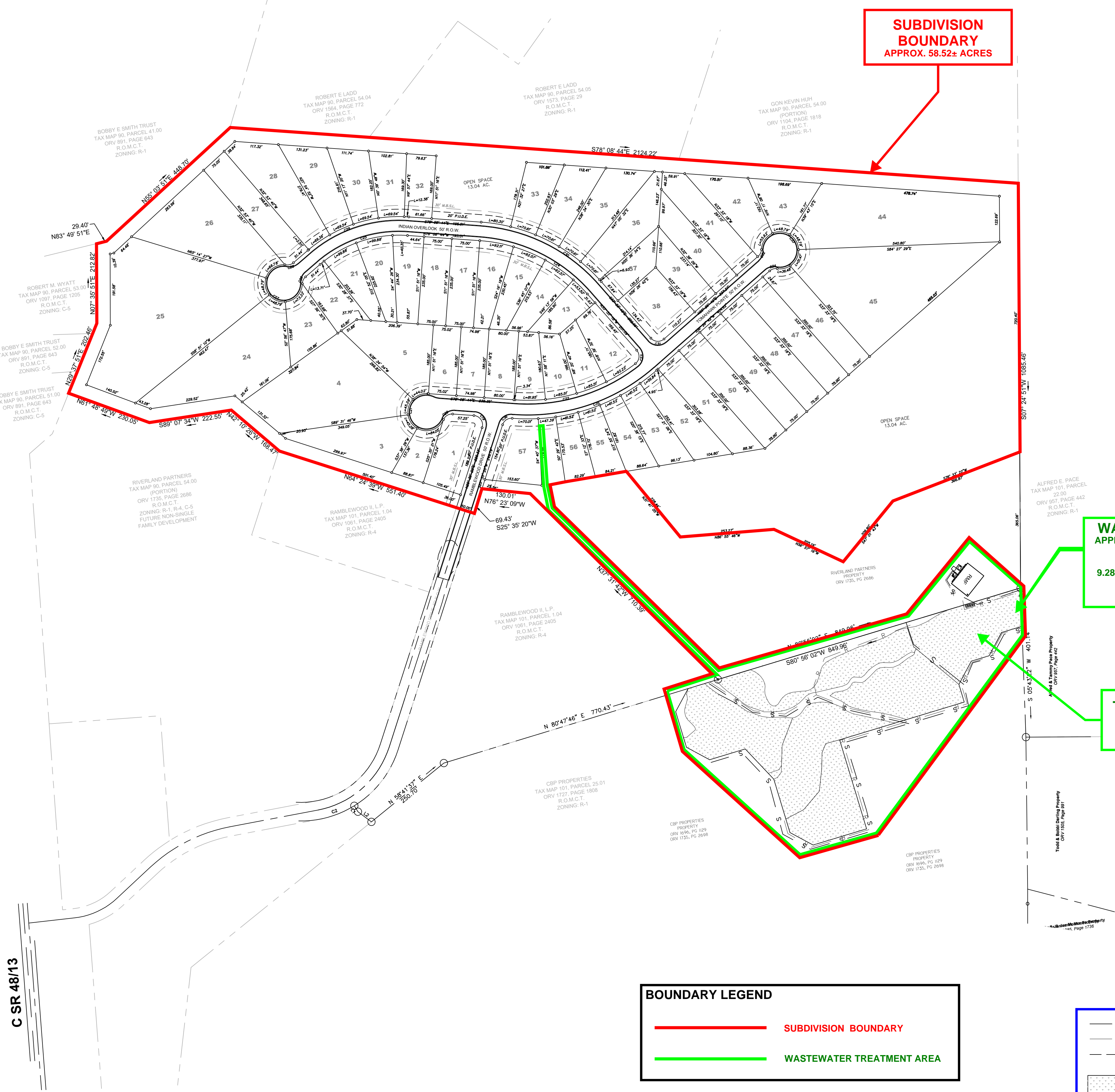


18-00107

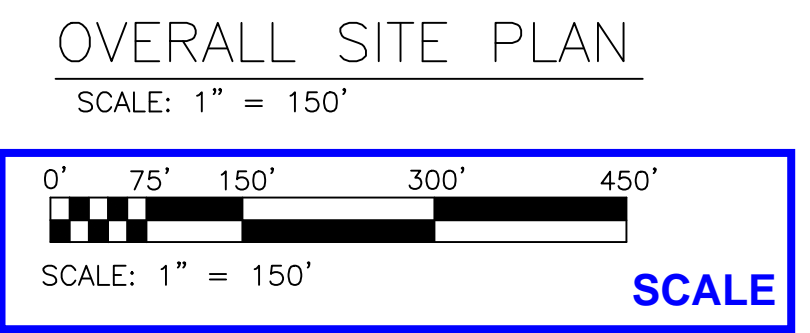


SUBDIVISION  
BOUNDARY  
APPROX. 58.52± ACRES

WASTEWATER TREATMENT AREA  
APPROX. 9.28 ACRES INCLUDED IN THE TOTAL 58.52  
ACRES OF SUBDIVISION  
  
9.28 ACRES, WHICH INCLUDES 4.96 ACRES OF DRIP  
DISPOSAL, TO BE DEEDED TO TENNESSEE  
WASTEWATER

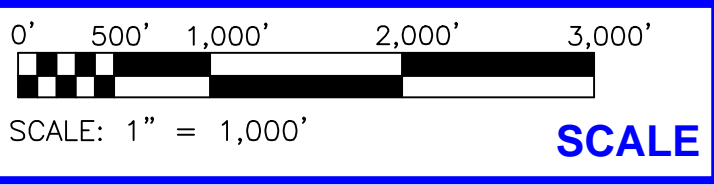
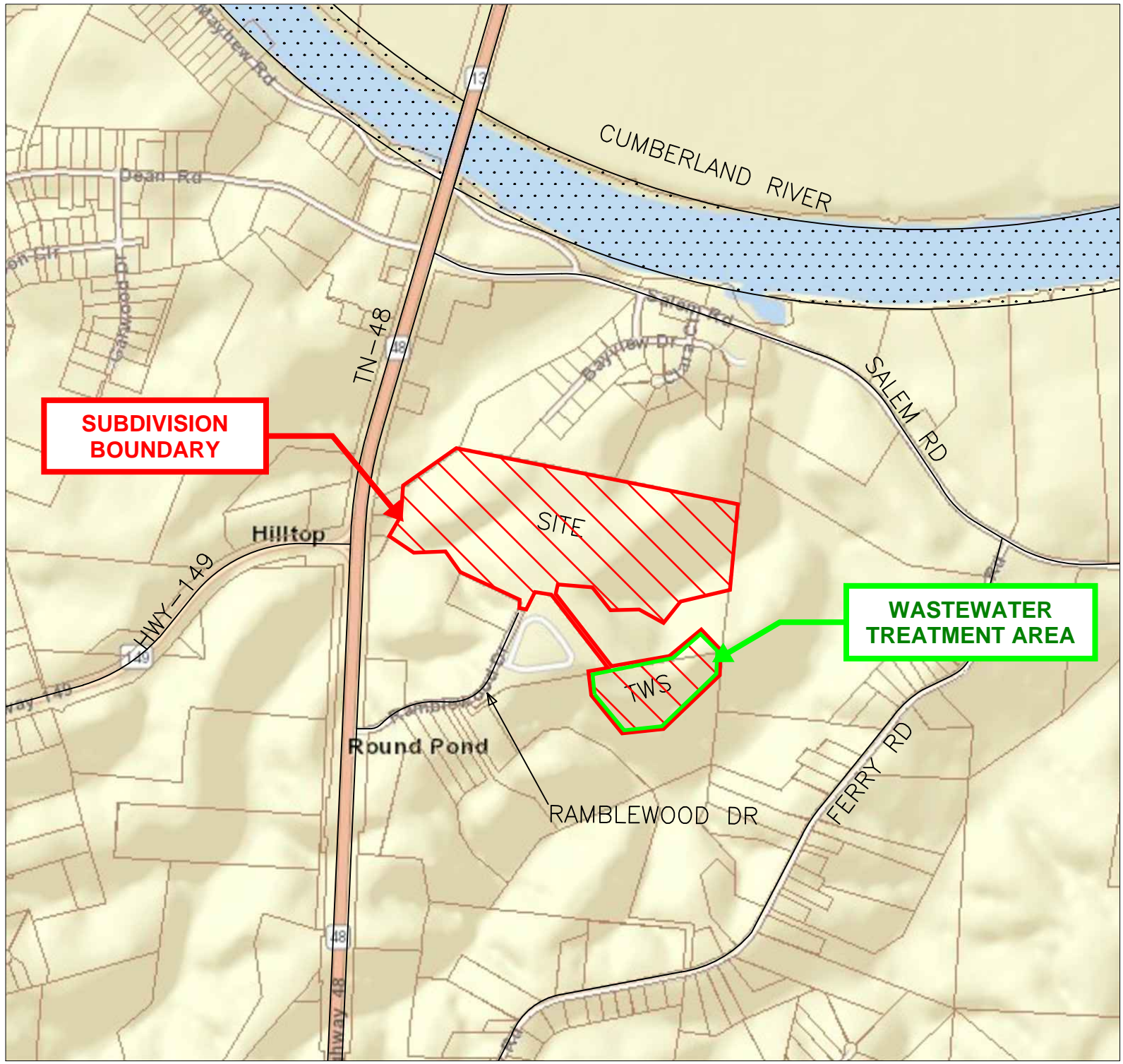
TOTAL DRIP DISPOSAL AREA  
(HATCHED)  
APPROX. 4.96 ACRES

BOUNDARY LEGEND	
	SUBDIVISION BOUNDARY
	WASTEWATER TREATMENT AREA



	S	PROPOSED 3"Ø DRIP SUPPLY
	R	PROPOSED 3"Ø FLUSH RETURN
		PROPOSED TWS EASEMENT
		PROPOSED SOILS AREA APPROX. 216,330± SF

LEGEND



REVISION DESCRIPTION

BY

DATE

NO

PLANS PREPARED BY:

Adenus<sup>®</sup>

SOLUTIONS GROUP

PROPERTY BOUNDARY DESCRIPTION

WARRIOTO HILLS TREATMENT FACILITY

WARRIOTO HILLS SUBDIVISION

APPROVED BY:

MDF

DRAWN BY:

DLF

DATE:

FEBRUARY 19, 2019

SCALE:

AS NOTED

JOB NUMBER:

18-023

FILENAME:

18-023 WARRIOTO HILLS

SHEET NO.

2 OF 4